



- **Residential Landscaping Las Vegas**

- **Contact Us**

You Won't Believe What's Coming in Tech in 2025

Rock N Block

888 894 2486

3267 N Torrey Pines Dr

Las Vegas, NV

89108

<https://webdesignsydney.blob.core.windows.net/swda/landscaping-las-vegas/you-wont-believe-whats-coming-in-tech-in-2025.html>



Welcoming Automation and Artificial Intelligence

Embracing Automation and Expert System to Take Full Advantage Of Performance in 2025

As we approach the year 2025, it is ending up being significantly clear that automation and expert system (AI) are no more just lofty principles and buzzwords, yet concrete devices that can change our performance and efficiency. best [Las Vegas Landscaping Nevada](#). By welcoming these innovations, we can open unprecedented degrees of efficiency and improve our jobs for the future.

Automation takes over recurring tasks, liberating our time to focus on higher-level responsibilities. As an example, in business context, automation tools can handle organizing, customer service, data entrance, and several other administrative jobs. The result is not only decreased labor prices yet likewise increased performance as employees can dedicate their time and energy to even more critical, creative and value-adding tasks.

Artificial intelligence enhances automation to a whole new degree. AI systems can find out, adapt, and choose separately, making them not simply devices, however allies in our pursuit for efficiency. As an example, AI formulas can analyze large amounts of data a lot faster and properly than any kind of human, giving businesses with important understandings and forecasts. This permits more educated decision-making, optimized operations, and boosted client experiences.

Furthermore, the combination of AI and automation can produce intelligent automation systems capable of self-improvement. These systems can learn from their errors and continually enhance their procedures, leading to an ever-increasing efficiency.

Nevertheless, accepting automation and AI does not mean removing the human component. These modern technologies are devices that are meant to enhance human capacities, not replace them. They can take control of the ordinary tasks and provide us with more room to use our creativity, vital thinking, and emotional knowledge – skills that are uniquely human and irreplaceable.

You Won't Believe What's Coming in Tech in 2025 – award-winning landscapers Las Vegas

1. shade landscaping solutions Las Vegas
2. custom home landscaping Las Vegas NV
3. BBQ and outdoor kitchen landscaping Las Vegas
4. Las Vegas landscaping with artificial turf
5. residential lawn installation Las Vegas

In order to reap the benefits of automation and AI, we need to prepare. This involves getting new skills and expertise, fostering a culture of constant understanding, and adjusting our attitude to this rapidly changing globe. We must additionally attend to honest and societal problems connected to these technologies, like task displacement and personal privacy worries, by applying thoughtful policies and policies.



In conclusion, as we eagerly anticipate maximizing our effectiveness in 2025, it is imperative that we welcome automation and AI. These innovations hold enormous possibility to change our productivity and performance. Nonetheless, it is equally essential that we approach them with a human-centered viewpoint – leveraging them as tools to augment our abilities, while likewise attending to the coming with difficulties properly. As we browse this interesting period of technological innovation, our success will certainly rest on our capacity to

Leveraging Online and Increased Truth for Performance

Leveraging Digital and Augmented Reality for Effectiveness in 2025

As we stand on the edge of a technological revolution, the introduction of Online Truth (VIRTUAL REALITY) and Enhanced Fact (AR) promises to redefine our understanding of effectiveness and efficiency. By 2025, leveraging these innovations will be critical in taking full advantage of performance throughout different fields, from service and market to education and learning and medical care.

Online Truth, with its immersive, three-dimensional user interface, will change the method we work. With VR, physical limitations come to be pointless. VR headsets can transfer us to virtual offices, making it possible for remote work without losing the advantages of a physical office. Meetings can happen in virtual rooms, getting rid of the demand for travel and its associated expenses and time.

Moreover, training and development, typically a resource-intensive procedure, can be transformed by VR. Facility treatments, be it in clinical surgical treatment or aircraft upkeep, can be practiced in a regulated and risk-free virtual environment. This not just enhances the finding out experience yet also substantially reduces the price of training.



Increased Fact, on the various other hand, superimposes digital details onto the real world. In a professional context, this indicates that information and analytics can be accessed and shared in real-time. Imagine a mechanic who can see the blueprint of a machine overlaid on the actual devices, or a retailer who can imagine the sales information on the production line itself. This assimilation of data right into our immediate setting will improve decision-making procedures, consequently increasing effectiveness.

In 2025, it is anticipated that AR and VR will certainly be indispensable to wise home systems, enhancing energy usage, and automating house tasks. From pre-heating your stove on your commute home to readjusting lighting based on ambient problems, these technologies will make our homes a lot more energy-efficient and our lives more convenient.

Nevertheless, to make the most of efficiency with VR and AR, it is crucial to attend to the difficulties that accompany these modern technologies. Problems about privacy, data safety, and the digital divide needs to be dealt with. Furthermore, the capacity for over-dependence on innovation and the following loss of human touch in communications is a substantial worry.

You Won't Believe What's Coming in Tech in 2025 – Residential Landscaping Las Vegas

1. landscaping crews Las Vegas NV
2. top landscaping firms in Las Vegas
3. small yard landscaping Las Vegas
4. desert landscaping Las Vegas NV
5. pet-friendly backyard landscaping Las Vegas

In conclusion, by 2025, VR and AR will certainly have the possible to redefine efficiency in our individual and expert lives. Leveraging these modern technologies will need a careful balance of technology and regulation. However with the best method, the VR and AR transformation can lead us into a future where effectiveness is not practically doing more with much less, yet regarding improving the quality of our job and our lives.

Adapting to the Future of Remote Job

Adapting to the Future of Remote Job: Exactly How to Optimize Your Efficiency in 2025



As we look towards the future, it appears that the globe of job is altering. The conventional office setting is giving way for an extra adaptable, remote working plan. By 2025, it is anticipated that a significant part of the global workforce will be working from another location, either full time or part-time. This change offers countless benefits, consisting of boosted adaptability and the opportunity for a much healthier work-life equilibrium. Nevertheless, it additionally offers distinct difficulties that call for reliable adaptation to make best use of productivity and success.

In adjusting to the future of remote work, it is crucial to initial accept the technical innovations at our disposal. By 2025, we anticipate to see further developments in interaction, cooperation, and task monitoring devices. These technological improvements will assist to bridge the space developed by physical distance, making certain teams can interact flawlessly despite their area. For that reason, remaining abreast with these technological shifts and incorporating them right into our everyday procedures is paramount.

Second of all, we need to cultivate the best attitude.

You Won't Believe What's Coming in Tech in 2025 – high-end landscape architects Las Vegas

1. top backyard landscapers Las Vegas
2. rock landscaping designs Las Vegas
3. Las Vegas irrigation system installation
4. low-maintenance residential landscapes Las Vegas
5. landscape design and build Las Vegas

Remote job is not almost functioning from home; its concerning having the ability to work efficiently and successfully in a non-traditional atmosphere. This requires self-control, motivation, and exceptional time management skills. Its regarding developing the capacity to independently handle your jobs and supply within deadlines.

Finally, it is necessary to develop clear communication channels and procedures. With team members spread throughout various locations and possibly time zones, clear and succinct communication is essential. Regular check-ins, responses sessions and open lines of interaction

can help to make certain everyone gets on the exact same web page and working in the direction of the exact same objectives.

In 2025, we may additionally see a surge in the idea of coworking rooms. These shared workspaces can supply the advantages of a typical office environment-- like in person interaction and a feeling of neighborhood-- without the strength. Utilizing such rooms could help to deal with feelings of isolation or disconnection that some remote employees might experience.

Finally, its about attaining a work-life equilibrium. One of the most significant difficulties of remote job is the obscuring of limits between personal and expert life.

You Won't Believe What's Coming in Tech in 2025 - award-winning landscapers Las Vegas

1. Residential Landscaping Las Vegas
2. Las Vegas native plant landscaping for homes
3. Las Vegas landscape and irrigation services
4. award-winning landscapers Las Vegas
5. high-end landscape architects Las Vegas

It is vital to create clear delineations in between work and personal time to make certain both rounds of life are nurtured and neither is neglected.

Finally, as we adapt to the future of remote work, it is essential to embrace the technological innovations that facilitate this change, cultivate the appropriate attitude, develop

Buying Constant Discovering and Ability Advancement

Buying Constant Understanding and Ability Growth: A Secret to Optimize Your Efficiency in 2025

As we continue to browse via the 21st century, the dynamics of the international economic situation and the workplace continue to progress at an unprecedented pace. This quick modification, sustained by technological developments and digitization, needs individuals to constantly upgrade their abilities and knowledge. To make the most of effectiveness and remain competitive in 2025 and beyond, investing in constant discovering and skill advancement is no longer a selection, however a need.

Continual learning is the process of constantly obtaining and updating all type of abilities, expertise, and insights from both formal and casual understanding experiences to foster individual and expert growth. It encompasses a large range of tasks, consisting of reading, participating in workshops and seminars, taking part in on the internet courses, and pursuing advanced degrees.

In the context of 2025, numerous aspects make constant discovering and ability advancement vital. First of all, the rapid innovation of technology, such as Expert System (AI), robotics, and artificial intelligence, is interrupting traditional work roles and producing new ones. To equal these changes, one should continually update their abilities and understanding.

Second of all, the business landscape in 2025 is expected to be more affordable and unstable. Continual understanding makes it possible for people to adapt to these adjustments by furnishing them with the essential skills to tackle complicated troubles, make notified choices, and introduce.

Third, the COVID-19 pandemic has actually highlighted the relevance of flexibility and resilience, which can be fostered via continual understanding.

You Won't Believe What's Coming in Tech in 2025 – Las Vegas landscape and irrigation services

1. landscaping reviews Las Vegas NV
2. insured landscapers in Las Vegas

3. residential landscape services Las Vegas
4. recommended landscaping contractors Las Vegas
5. desert-friendly backyard landscaping Las Vegas

The pandemic has increased the shift to remote work and digital platforms, demanding effectiveness in electronic abilities and the capability to promptly adapt to new working environments.

As the nature of job progresses, soft abilities such as psychological knowledge, essential reasoning, and imagination come to be equally vital. Constant knowing not only assists in boosting these skills but likewise promotes a growth attitude. This state of mind, defined by the belief that abilities and knowledge can be established, is vital for thriving in the vibrant world of 2025.

Finally, purchasing constant learning and ability growth is essential for maximizing effectiveness in 2025. It furnishes people with the necessary technological and soft skills, advertises versatility and resilience, and cultivates a development state of mind. Amidst the fast-paced technological and economic adjustments, those that pick to be long-lasting learners will be better placed to take opportunities and navigate challenges in the future. The future comes from those that find out, unlearn, and relearn in a never-ending cycle of personal

About Las Vegas Valley

Las Vegas Valley

Metropolitan Statistical Area

Las Vegas Strip

Image not found or type unknown

Stratosphere Tower, Fremont Street Experience, Waldorf Astoria Las Vegas

Image not found or type unknown

Red Rock Canyon National Conservation Area, The District at Green Valley Ranch

Image not found or type unknown

Left-right from top: Las Vegas Strip, Stratosphere Tower, Fremont Street Experience, Waldorf Astoria Las Vegas, Red Rock Canyon National Conservation Area, The District at Green Valley Ranch

Map

Image not found or type unknown

Interactive Map of Las Vegas–Henderson, NV CSA

- City of Henderson
- City of North Las Vegas
- Town of Enterprise
- Town of Spring Valley
- Town of Sunrise Manor
- Town of Paradise
- Town of Whitney
- Town of Winchester
- City of Boulder City
- Nellis Air Force Base
- Las Vegas–Henderson–North Las Vegas MSA (Remainder)
- Pahrump μSA

City of Las Vegas

CountryUnited StatesStateNevadaLargest cityLas VegasOther major cities

- – Henderson
- – North Las Vegas
- – Enterprise
- – Spring Valley
- – Sunrise Manor
- – Paradise
- – Whitney

- – Winchester
- – Boulder City

Area

• Urban

500 sq mi (1,400 km²) • Metro

1,600 sq mi (4,100 km²) Population

(2024 estimate)

• Metropolitan Statistical Area

2,421,685 GDP

[1]

• MSA \$160.7 billion (2022) Time zone UTC−8 (PST) • Summer (DST) UTC−7 (PDT) Area code(s) 702 and 725

The **Las Vegas Valley** is a major metropolitan area in the southern part of the U.S. state of Nevada, and the second largest in the Southwestern United States. The state's largest urban agglomeration, the **Las Vegas Metropolitan Statistical Area** is coextensive since 2003 with Clark County, Nevada.[2] The Valley is largely defined by the Las Vegas Valley land formation, a 600 sq mi (1,600 km²) basin area surrounded by mountains to the north, south, east and west of the metropolitan area. The Valley is home to the three largest incorporated cities in Nevada: Las Vegas, Henderson and North Las Vegas.[3] Eleven unincorporated towns governed by the Clark County government are part of the Las Vegas Township and constitute the largest community in the state of Nevada.[4]

The names **Las Vegas** and **Vegas** are interchangeably used to indicate the Valley, the Strip, and the city, and as a brand by the Las Vegas Convention and Visitors Authority to denominate the region.[5][6] The Valley is affectionately known as the **Ninth Island** by

Hawaii natives and Las Vegas alike, in part due to the large number of people originally from Hawaii who live in and regularly travel to Las Vegas.[7]

Since the 1990s, the Las Vegas Valley has seen rapid growth, tripling its population from 741,459 in 1990 to 2,227,053 estimated in 2018, increasing to 2,421,685 in 2024.[8] The Las Vegas Valley remains one of the fastest growing metropolitan areas in the United States. In its relatively short history, it has established a diverse presence in international business, commerce, urban development, and entertainment, as well as one of the most visited tourist attractions destinations in the world. In 2014, a record-breaking 41 million people visited the Las Vegas area, producing a **gross metropolitan product** of more than \$100 billion.[9]

History

[edit]

Main article: **History of Las Vegas**

The first reported non-**Native American** visitor to the Las Vegas Valley was the **Mexican** scout **Rafael Rivera** in 1829.[10][11][12] Las Vegas was named by Mexicans in the **Antonio Armijo** party,[4] including Rivera, who used the water in the area while heading north and west along the **Old Spanish Trail** from Texas. In the 19th century, areas of the valley contained **artesian** wells that supported extensive green areas, or **meadows**, hence the name *Las Vegas* (*vegas* being Spanish for "meadows").[11]

The area was previously settled by **Mormon** farmers in 1854 and later became the site of a **United States Army** fort in 1864, beginning a long relationship between southern Nevada and the U.S. military. Since the 1930s, Las Vegas has generally been identified as a **gambling** center as well as a **resort destination**, primarily targeting adults.

Nellis Air Force Base is located in the northeast corner of the valley. The ranges that the Nellis pilots use and various other land areas used by various federal agencies, limit growth of the valley in terms of geographic area.

Businessman **Howard Hughes** arrived in the late 1960s and purchased many casino hotels, as well as television and radio stations in the area. Legitimate corporations began to purchase casino hotels as well, and **the mob** was run out by the federal government over the next several years. The constant stream of tourist dollars from the hotels and

casinos was augmented by a new source of federal money from the establishment of what is now **Nellis Air Force Base**. The influx of military personnel and casino job-hunters helped start a land building boom which is now leveling off. *[according to whom?]*

The Las Vegas area remains one of the world's top entertainment destinations.^{[13][14]}

Boundaries

[edit]

The valley is contained in the Las Vegas Valley landform. This includes the cities of Las Vegas, North Las Vegas, and Henderson, and the unincorporated towns of **Summerlin South, Paradise, Spring Valley, Sunrise Manor, Enterprise, Winchester, and Whitney**. The valley is located within the larger metropolitan area, as the metropolitan area covers all of Clark County including parts that do not fall within the valley.

The government of Clark County has an "Urban Planning Area" of Las Vegas. This definition is a roughly rectangular area, about 20 mi (32 km) from east to west and 30 miles (48 km) from north to south. Notable exclusions from the "Urban Planning Area" include **Red Rock, Blue Diamond, and Mount Charleston**.

The **Las Vegas Metropolitan Police Department** is the largest police department in the valley and the state and exercises jurisdiction in the entire county. There are approximately 3,000 police officers who cover the city of Las Vegas; unincorporated areas; the town of Laughlin, about 90 mi (140 km) from **Downtown Las Vegas**; and desert, park, and mountain areas within Clark County. The department does not exercise primary jurisdiction in areas with separate police forces such as North Las Vegas, Henderson, Boulder City, Nellis Air Force Base and the Paiute reservation.


The metropolitan area was created for the 1970 census when it only included Clark County. In 2000, the metropolitan area was changed to include **Nye County, Nevada, and Mohave County, Arizona**,^{[15][16][17]} but it later returned to only being Clark County.

The **Office of Management and Budget** has designated Clark County as the Las Vegas–Henderson–Paradise, NV Metropolitan Statistical Area.^[18] The **United States Census Bureau** ranked the Las Vegas–Henderson–Paradise, NV Metropolitan Statistical Area as the **31st most populous metropolitan statistical area** of the United States as of July 1, 2012.^[19]


The Office of Management and Budget has further designated the Las Vegas–Henderson–Paradise, NV Metropolitan Statistical Area as a component of the more extensive **Las Vegas–Henderson, NV–AZ CSA**,^[18] the **27th most populous combined statistical area** and the **30th most populous primary statistical area** of the United States as of July 1, 2012.^{[19][20]}

Geography and environment

[\[edit\]](#)



Las Vegas Valley viewed in **false color**, from 438 mi (705 km) by **TERRA** satellite. Grass-covered land, such as golf courses, appears in red. The picture bottom is just south of Sunset Road and the airport, the Spring Mountains on the west and Sunrise Mountain on the east.



Las Vegas at night in 2010

The Las Vegas Valley lies in the **Mojave Desert**. The valley in the northwest section is a northwest-by-southeast^[21] trending area, and trending parallel to Las Vegas Wash, lies at the northeast of the **Spring Mountains massif**.

U.S. Route 95 leaves Las Vegas's northwest and goes northwesterly through the northwest valley section, with Las Vegas Wash about 2 miles (3 km)^[22] northeast. U.S. 95 lies on the southwest perimeter of the valley bottomlands, and small **alluvial fan** areas

from the northeast Spring Mountains border southwest.

A "distorted surface",^[23] a [playa](#)-like region, occurs at the farthest northwest area, for about 15 to 18 miles (24 to 29 km), starting from [Nevada Route 157](#). At [Nevada Route 156](#), 10 miles (16 km) northwest, the distorted surface, bottom land turns north, a 6 miles (9.7 km) area in length and about 3 miles (4.8 km) wide. It lies at the south drainage section of the [Three Lakes Valley](#), where a [water divide](#) separates [Dog Bone Lake](#) in the valley's center from the southwest washes that drain into the Las Vegas Valley (upland Las Vegas Wash).

The [Corn Creek Dunes](#) lie about 5 miles (8.0 km) southwest of Route 156's intersection with U.S. 95, and they are slightly northeast of Las Vegas Wash.

The Las Vegas Valley is around 1,600 square miles (4,100 km²).^[24] All perimeters, except the northwest, are foothills or mountain ranges, with all highway routes entering the foothills; this includes the [Interstate 15](#) to the southwest, as it climbs to [Jean Pass \(north\)](#), before traversing [Ivanpah Valley](#). Only the U.S. Route 95 northwest follows an actual valley. The northwest section, thus describes the entire landform as a central, and large valley with an attached feeder valley northwest, and in this case the northwest source, and actual course of the Las Vegas Wash.

The valley is a fault-bounded structural and hydrologic basin^[25] made of alluvial-fan deposits. There are several aquifers contained within the valley including the Las Vegas Aquifer. These heavily depleted water sources exist at about 660–980 feet (200–300 m) in depth.^[25] As of 1986, estimate show that the valley floor in [Downtown Las Vegas](#) has subsided by about 6.2 feet (1.9 m) and about 2.9 feet (0.88 m) along [The Strip](#) as a result of pumping from these aquifers.^[26]

Climate

[\[edit\]](#)

The Las Vegas Valley lies in a relatively high-altitude portion of the [Mojave Desert](#), with a [subtropical hot-desert climate](#). The Valley generally averages less than 5 in (130 mm) of rain annually.^[27] Daily daytime summer temperatures in July and August typically range from 100 °F (38 °C) to 110 °F (43 °C), while nights generally range from 72 °F (22 °C) to 80 °F (27 °C).^[27] Very low humidity, however, tempers the effect of these temperatures,

though **dehydration**, **heat exhaustion**, and **sun stroke** can occur after even a limited time outdoors in the summer. The interiors of automobiles often prove deadly to small children and pets during the summer and surfaces exposed to the sun can cause **first- and second-degree burns** to unprotected skin. July and August can also be marked by **monsoon season**, when moist winds from the **Gulf of California** soak much of the **Southwestern United States**. While not only raising humidity levels, these winds develop into dramatic desert thunderstorms that can sometimes cause **flash flooding**.

Winter days in metropolitan Las Vegas range from mild to quite chilly, and sunny most days; while winter itself is of short duration. Winter highs in December and January usually range from 52 °F (11 °C) to 60 °F (16 °C), while nighttime lows range from 34 °F (1 °C) to 42 °F (6 °C).^[27] The mountains surrounding the valley are snow-covered during the winter season, but snow accumulation in the metropolitan area itself is uncommon. Every few years apart, however, Las Vegas does get a small measurable snowfall.

Spring and fall are generally dry and with hot, sunny days and cool nights.

Climate data for Las Vegas, Nevada													
Month	Jan	Feb	Mar	Apr	May	Jun	Jul	Aug	Sep	Oct	Nov	Dec	Year
Record high °F (°C)	80 (27)	89 (32)	96 (36)	102 (39)	114 (46)	117 (47)	120 (49)	116 (47)	114 (46)	103 (39)	89 (32)	91 (33)	120 (49)
Mean daily maximum °F (°C)	57.9 (14.4)	62.2 (16.8)	69.9 (21.1)	77.9 (25.5)	88.0 (31.1)	98.0 (36.7)	103.8 (39.9)	101.4 (38.6)	93.4 (34.1)	80.2 (26.8)	66.4 (19.1)	56.3 (13.5)	79.6 (26.4)
Mean daily minimum °F (°C)	37.1 (2.8)	41.0 (5.0)	46.8 (8.2)	53.3 (11.8)	63.2 (17.3)	71.7 (22.1)	77.8 (25.4)	76.3 (24.6)	68.0 (20.0)	56.0 (13.3)	44.3 (6.8)	36.6 (2.6)	56.0 (13.3)
Record low °F (°C)	8 (-13)	10 (-12)	16 (-9)	26 (-3)	28 (-2)	33 (1)	40 (4)	46 (8)	38 (3)	26 (-3)	14 (-10)	11 (-12)	8 (-13)
Average precipitation inches (mm)	0.61 (15)	0.68 (17)	0.60 (15)	0.16 (4.1)	0.25 (6.4)	0.08 (2.0)	0.43 (11)	0.46 (12)	0.31 (7.9)	0.25 (6.4)	0.33 (8.4)	0.40 (10)	4.56 (116)

Source: ^[28]^[29]

Fault zones

[[edit](#)]

The valley is an active earthquake zone crossed by multiple fault and thrust lines. These include the 20-mile (32 km) long Frenchman Mountain Fault capable of a magnitude 7 event, Whitney Mesa Fault, Cashman Fault, Valley View Fault, Decatur Fault, Eglington Fault and the West Charleston Fault. [[30](#)][[31](#)][[32](#)][[33](#)]

Air quality

[[edit](#)]

Having part of the region in a desert basin creates problems with [air quality](#). From the dust the wind picks up, to the smog produced by vehicles, to the pollen in the air, the valley has several bad air days.

[Pollen](#) can be a major problem several weeks a year, with [counts](#) occasionally in the 70,000-plus range. Local governments are trying to control this by banning plants that produce the most pollen.


The dust problems usually happen on very windy days, so they tend to be short and seasonal. Full-fledged dust storms are rare.

Smog, on the other hand, gets worse when there is no wind to move the air out of the valley. Also, in winter it is possible for an [inversion](#) to form in the valley.

Since manufacturing is not a dominant industry of Las Vegas, and with Clark County working to control [air quality](#) problems, success has been shown over the years.

Water

[[edit](#)]



Lake Mead shown behind Hoover Dam on the Colorado River

The native **flora** does little to help the **soil** retain water. During the intense rains of **monsoon** season or (relatively) wet months of January and February, a network of dry natural channels, called washes or **arroyos**, carved into the valley floor allows water to flow down from the mountains and converge in the **Las Vegas Wash** which runs through the **Clark County Wetlands Park**. The wash system used to form a large natural wetlands which then flowed into the **Colorado River**, until the construction of **Hoover Dam** on the Colorado River led to the creation of Lake Mead. Further development in the 1980s and 1990s made **Lake Las Vegas**, which required directing the Las Vegas Wash into tunnels which run under Lake Las Vegas and into **Lake Mead**.

Nevada receives an allocation 300,000 acre–feet ($370,000,000\text{ m}^3$) of water[34] each year from Lake Mead, with credits for water it returns to the lake. The allocations were made with the **Colorado River Compact** when Nevada had a much smaller population and very little agriculture. The allocations were also made during a wet string of years, which overstated the available water in the entire watershed. As a result, precipitation that is below normal for a few years can significantly affect the Colorado River reservoirs. The Las Vegas area uses most of this allocation with **Laughlin, Nevada** using most of the remaining allocation. In June 2007, the price of a cubic meter was 57 cents in Las Vegas.[35] Las Vegas gets around 90 percent of its water from Lake Mead.[36]

Early Vegas depended on the **aquifer** which fed the flowing springs supporting the meadows that gave the area its name, but the pumping of water from these caused a large drop in the water levels and ground subsidence over wide areas of the valley. Today, the aquifers are basically used to store water that is pumped from the lake during periods of low demand and pumped out during periods of high demand.

Urbanization

[edit]

The population doubling time in the greater metropolitan area was under ten years, since the early 1970s and the Las Vegas metropolitan area now has a population approaching three million people.[8] This rapid population growth led to a significant **urbanization** of desert lands into industrial and commercial areas (see **suburbia**).

Economy

[edit]

Four-segment panorama of the Cosmopolitan, Bellagio, and Caesars Palace (left to right)


Image not found or type unknown

Four-segment panorama of the Cosmopolitan, Bellagio, and Caesars Palace (left to right) from the Las Vegas Strip, across from the Bellagio fountains.


The driving economic force in Las Vegas is the **tourism industry**. The area has about 150,000 hotel rooms, more than any other city in the world.[37] In the past, casinos and celebrity shows were the two major attractions for the area. Now **shopping, conventions, fine dining**, and outdoor beauty [*clarification needed*] are also major forces in attracting tourist dollars.

Las Vegas serves as world headquarters for the world's largest **Fortune 500** gaming company, **MGM Resorts International**. [38] Several companies involved in the manufacture of electronic gaming machines, such as **slot machines**, are located in the Las Vegas area. In the first decade of the 21st century, shopping and dining have become attractions of their own. Tourism marketing and promotion are handled by the **Las Vegas Convention and Visitors Authority**, a county-wide agency. Its annual Visitors Survey provides detailed information on visitor numbers, spending patterns, and resulting revenues.[39]

Image not found or type unknown



The **Las Vegas Strip** looking south at night



Exterior of the **Palazzo** hotel. A major part of the city economy is based on tourism including gambling and ultra-luxury hotels.

While Las Vegas has historically attracted high-stake gamblers from around the world, it is now facing tougher competition from the UK, Hong Kong and Macau (China), Eastern Europe and developing areas in the Middle East.[40]

Las Vegas has recently enjoyed a boom in population and tourism. The urban area has grown outward so quickly that it borders **Bureau of Land Management** holdings along its edges. This has led to an increase in land values such that medium- and high-density development is occurring closer to the core. The **Chinatown of Las Vegas** was constructed in the early 1990s on Spring Mountain Road. Chinatown initially consisted of only one large shopping center complex, but the area was expanded with shopping centers that contain various Asian businesses. Over the past few years, retirees have been moving to the metro area, driving businesses that support them from housing to health care.

While the cost of housing spiked up over 40% in 2004, the lack of **business** and **income taxes** still makes Nevada an attractive place for many companies to relocate to or expand existing operations. Being a true twenty-four-hour city, **call centers** have always seemed to find Las Vegas a good place to hire workers who are accustomed to working at all hours.[citation needed]

The **construction industry** accounts for a share of the economy in Las Vegas. Hotel casinos planned for the Strip can take years to build and employ thousands of workers. Developers discovered that there was demand for **high-end condominiums**. [41] By 2005, **more than 100 condominium buildings** were in various stages of development, [42] however, in 2008, the construction industry went into a downturn due to the **Great Recession**, though the industry has since seen a rebound.


In 2000, more than 21,000 new homes and 26,000 resale homes were purchased. In early 2005, there were 20 residential development projects of more than 300 acres (120 ha) each underway. During that same period, Las Vegas was regarded as the fastest-growing community in the [United States](#).

Other promising residential and office developments have begun construction around [Downtown Las Vegas](#). New condominium and high-rise hotel projects have changed the Las Vegas skyline dramatically in recent years. Many large high-rise projects are planned for Downtown Las Vegas, as well as the Las Vegas Strip.^[43]

Construction

[\[edit\]](#)

See also: [List of tallest buildings in Las Vegas](#)



Construction on The Strip (2009)

Construction in Las Vegas is a major industry and quickly growing with the population. In March 2011, construction employed 40,700 people and is expected to grow with the recovering economy.^[44] Since the mega resorts that define Las Vegas today began going up in the early 1970s, construction has played a vital role in both commercial and non commercial developments. Cranes are a constant part of the Las Vegas Skyline. At any given time there are 300 new homes being constructed in Las Vegas.^[citation needed] In addition, in recent years ^[when?] Las Vegas has seen a spike in high-rise housing units. New suburban master planned communities are also becoming common in Las Vegas ever since [The Howard Hughes Corporation](#) began work on Summerlin, an upper-class community on the west side of the valley.

The massive [CityCenter](#) project, by [MGM Mirage](#), broke ground on the Strip in 2006.^[45] It put a massive strain on the construction ability and workforce of the area due to number of laborers and amount of materials required. Because of this, prices of almost

any construction project in Las Vegas doubled.^[*citation needed*] The project was completed in 2009 and includes multiple hotels and condominiums, as well as shopping and a casino. At a cost of \$8.5 billion, it is the most expensive privately funded construction project in U.S. history.^[46]

The Tropicana Hotel, opened in 1957, will be demolished in April 2025 in order to create a new baseball stadium.^[47] *Bally's Corporation*, the owner of the hotel, indicated that upon completion of the stadium it would further develop the site.^[48]

Housing


[*edit*]

Traditionally, housing consisted primarily of *single-family detached homes*. *Slab-on-grade foundations* are the common base for residential buildings in the valley. *Apartments* generally were two-story buildings. Until the 1990s, there were exceptions, but they were few and far between. In the 1990s, *Turnberry Associates* constructed the first high rise condominium towers. Prior to this, there were only a handful of mid-rise multi-family buildings. By the mid-2000s, there was a major move into high rise condominiums towers, which affected the region's *skyline* around the Strip.

The Las Vegas Valley is home to various suburban *master planned communities* that include extensive recreational amenities such as lakes, golf courses, parks, bike paths and jogging trails. Planned communities in the valley include *Aliante*, *Anthem*, *Cadence*, *Centennial Hills*, *Green Valley*, *Inspirada*, *Lake Las Vegas*, *The Lakes*, *Mountain's Edge*, *Peccole Ranch*, *Providence*, *Rhodes Ranch*, *Seven Hills*, *Skye Canyon*, *Southern Highlands*, and *Summerlin*.

Technology companies

[*edit*]



A full-scale mockup of Bigelow Aerospace's Space Station Alpha inside their facility in **North Las Vegas**

Some technology companies have either relocated to Las Vegas or were created there. For various reasons, Las Vegas has had a high concentration of technology companies in electronic gaming and telecommunications industries. *[further explanation needed]*


Some current technology companies in southern Nevada include: **Bigelow Aerospace**, **Petroglyph**, **Switch Communications**, US Support LLC, Fanatics, and **Zappos**.

In 2015, **Electric vehicle** startup **Faraday Future** has chosen North Las Vegas's Apex Industrial Park for its \$1 billion car factory.

Companies that originally were formed in the Las Vegas region, but have since sold or relocated include **Westwood Studios** (sold to **Electronic Arts**), **Systems Research & Development** (Sold to **IBM**), **Yellowpages.com** (Sold to **BellSouth** and **SBC**), and **MPower Communications**.

Tourism

[edit]



The **Welcome to Fabulous Las Vegas** sign

The major attractions in the Las Vegas Valley are the hotel/casinos. These hotels generally consist of large gambling areas, theaters for live performances, shopping, bars/clubs, and several restaurants and cafes. There are clusters of large hotel/casinos located in both **downtown Las Vegas** and on the **Las Vegas Strip**. The largest hotels are


mainly located on the Strip,[49] which is a four-mile section of Las Vegas Boulevard. These hotels provide thousands of rooms of various sizes. Fifteen of the world's 30 largest hotels by room count are on the Strip, with a total of over 62,000 rooms. There are many hotel/casinos in the city's downtown area as well, which was the original focal point of the Valley's gaming industry. Several hotel/casinos ranging from large to small are also located around the city and metro area. Many of the largest hotel, casino, and resort properties in the world are located on the Las Vegas Strip.

The valley's casinos can be grouped into several locations. The largest is the Las Vegas Strip, followed by Downtown Las Vegas, and then the smaller **Boulder Strip**. There are also several one-off single standing hotel/casinos dotted around the valley and the metro area.

In 2011, the majority of tourists arrived from the western states (55%) with 31% from California alone. Approximately 16% of tourists arrived from outside North America.[50]

Shopping

[edit]



Chanel and **Giorgio Armani** boutiques at Via Bellagio

Las Vegas has expanded its attractiveness to visitors by offering both affordable and high-end merchandise in many shops and shopping malls. Many hotels on the Las Vegas Strip also have adjacent shopping malls, giving the Las Vegas area the highest concentration of shopping malls in any four mile stretch of road. In addition to the malls on the Strip, there are several outlying malls in the City of Las Vegas, Henderson, and the surrounding area. The **monorail**, lying somewhat east of the Strip, facilitates north-south travel, including stations at several casinos and the **Las Vegas Convention Center**.

Major shopping attractions include:

- Bonanza Gift Shop
- The Boulevard Mall
- Broadacres Marketplace[\[a\]](#)
- The Shops at Crystals
- Downtown Summerlin
- Galleria at Sunset
- Grand Canal Shoppes
- Fantastic Indoor Swap Meet[\[b\]](#)
- Fashion Show Mall
- The Forum Shops at Caesars
- Las Vegas Premium Outlets
- Meadows Mall
- Miracle Mile Shops
- Stratosphere Tower Shops
- Tivoli Village
- Town Square

Conventions

[\[edit\]](#)

Las Vegas holds many of the world's largest conventions each year, including [CES](#), [SEMA](#), and [Conexpo](#). The [Las Vegas Convention Center](#) is one of the largest in the world with 1,940,631 sq ft (180,290.5 m²) of exhibit space. These events bring in an estimated \$7.4 billion of revenue to the city each year, and host over 5 million attendees.[\[60\]](#)[\[61\]](#)

- Las Vegas Boulevard facing south and Planet Hollywood Las Vegas

Image not found or type unknown

[Las Vegas](#)

[Boulevard](#) facing

south and [Planet](#)

[Hollywood Las](#)

Vegas

Fremont East

○

Image not found or type unknown

Fremont East

- The Bellagio (left) and Caesar's Palace (right)

Image not found or type unknown

The Bellagio (left) and Caesar's Palace (right)

- MacDonald Highlands, one of many affluent neighborhoods in the valley

Image not found or type unknown

MacDonald Highlands, one of many affluent neighborhoods in the valley

- CityCenter complex

Image not found or type unknown

CityCenter complex Wynn Las Vegas

○

Image not found or type unknown

Wynn Las Vegas

- The Fashion Show Mall

Image not found or type unknown

The Fashion
Show Mall

- Fountains of Bellagio

Image not found or type unknown

Fountains of
Bellagio
Crystals at CityCenter

-

Image not found or type unknown

Crystals at
CityCenter

- High Roller

Image not found or type unknown

High
Roller

- The Forum Shops at Caesars

Image not found or type unknown

The Forum Shops at
Caesars

Red Rock Canyon National Conservation Area

○

Image not found or type unknown

Red Rock Canyon
National Conservation
Area

○ Las Vegas Arts District

Image not found or type unknown

Las Vegas Arts District
Seven Magic Mountains

○


Image not found or type unknown

*Seven Magic
Mountains*

Culture and the arts


[[edit](#)]

Image not found or type unknown



The [Smith Center for the Performing Arts](#) located in downtown Las Vegas

Image not found or type unknown



Reynolds Hall main stage at The Smith Center

The "First Friday" celebration, held on the first Friday of each month, exhibits the works of local artists and musicians in an area just south of downtown. The city is home to an extensive [Downtown Arts District](#) which hosts numerous galleries, film festivals, and events.[62]

The [Southern Nevada Zoological-Botanical Park](#), also known as the [Las Vegas Zoo](#), used to exhibit over 150 species of animals and plants. The Zoo closed its doors in September 2013.[63]

The [Shark Reef Aquarium](#) at Mandalay Bay is the only aquarium that is accredited by the [Association of Zoos and Aquariums](#) in the state of Nevada. It features over 2,000 animals and 1,200 species in 1.6 million gallons of seawater.

The \$485 million [Smith Center for the Performing Arts](#) is located downtown in [Symphony Park](#). The center is appropriate for Broadway shows and other major touring attractions as well as orchestral, opera, choir, jazz, and dance performances.

[Bellagio Gallery of Fine Art](#) is a facility presenting high-quality art exhibitions from major national and international museums. Past exhibits have included the works of [Andy Warhol](#), [Alexander Calder](#), and [Peter Carl Fabergé](#). A self-guided audio tour is also offered.

The [Las Vegas Natural History Museum](#) features robot dinosaurs, live fish, and more than 26 species of preserved animals. There are several "hands-on" areas where animals can be petted.

The [Atomic Testing Museum](#), affiliated with the [Smithsonian Institution](#), houses artifacts from the [Nevada Test Site](#) and records the dramatic history of the atomic age through a series of interactive modules, timelines, films, and actual equipment and gadgets from the site.

In 2019, [The New York Times](#) noted that there was a "burgeoning literary scene" at Las Vegas centered around the Black Mountain Institute, a literature organization at the [University of Nevada, Las Vegas](#), and its literary magazine, [The Believer](#).[64]

The valley is home to numerous other art galleries, orchestras, ballets, theaters, sculptures, and museums as well.


Festivals

[[edit](#)]

- [CineVegas](#)
- [Helldorado Days](#)
- [Electric Daisy Carnival](#)
- [Feast of San Gennaro](#)
- [Las Vegas Pride Festival](#)
- [The Dam Short Film Festival](#)^[nb1 1]
- [Life is Beautiful](#)
-

Gardens

[[edit](#)]




The [Bellagio Conservatory & Botanical Gardens](#)

- [Alan Bible Botanical Garden](#)
- [Ethel M Botanical Cactus Garden](#)
- [Bellagio Conservatory & Botanical Gardens](#)
- [The Gardens at the Las Vegas Springs Preserve](#)
- [UNLV Arboretum](#)

Libraries and bookstores

[[edit](#)]



The Lied Library

- The Writer's Block
- Architecture Studies Library
- Las Vegas–Clark County Library District
- Lied Library (at UNLV)
- North Las Vegas Library District

Museums


[[edit](#)]

- Atomic Testing Museum
- Burlesque Hall of Fame
- Clark County Heritage Museum
- Discovery Children's Museum
- Erotic Heritage Museum
- Howard W. Cannon Aviation Museum
- The Linq Auto Collection
- Las Vegas Art Museum
- Las Vegas Museum of Organized Crime and Law Enforcement
- Las Vegas Natural History Museum
- Liberace Museum
- Lost City Museum[nb1 1]
- Madame Tussauds
- Marjorie Barrick Museum (at UNLV)
- Neon Museum
- Nevada State Museum
- Nevada Southern Railroad Museum


- [Pinball Hall of Fame](#)
- [Shelby Museum](#)
- [Southern Nevada Museum of Fine Art](#)
- [Thunderbirds Museum](#)

Parks and attractions

[\[edit\]](#)



Wildflowers in [Red Rock Canyon National Conservation Area](#)



[Mount Charleston](#)

- [Acacia Demonstration Gardens](#)
- [The Amanda & Stacy Darling Memorial Tennis Center](#)
- [Bettye Wilson Soccer Complex](#)
- [Clark County Shooting Park](#)
- [Clark County Wetlands Park](#)
- [Floyd Lamb Park at Tule Springs](#)
- [Hoover Dam](#)^[nb1 1]
- [Lake Mead National Recreation Area](#)^[nb1 1]
- [Las Vegas Motor Speedway](#)
- [Las Vegas Springs Preserve](#)
- [Mount Charleston](#)^[nb1 1]
- [Old Las Vegas Mormon Fort State Historic Park](#)

- Red Rock Canyon National Conservation Area
- Spring Mountains National Recreation Area[nb1 1]
- Sunset Park
- Tule Springs Fossil Beds National Monument
- Valley of Fire State Park[nb1 1]
- Cowabunga Canyon Waterpark[65]

Theaters

[[edit](#)]

- Huntridge Theater
- Lance Burton Theatre
- Las Vegas Little Theater
- The Smith Center for the Performing Arts
- Theatre for the Performing Arts

Wildlife

[[edit](#)]

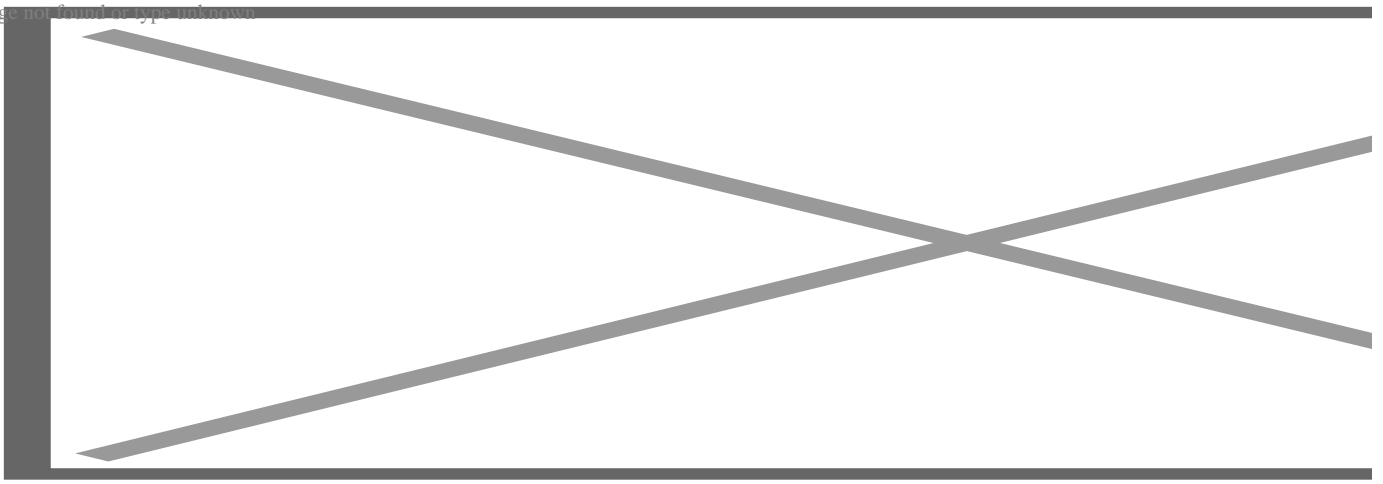
- Southern Nevada Zoological–Botanical Park
- Shark Reef at Mandalay Bay
- Siegfried & Roy's Secret Garden and Dolphin Habitat

1. ^ ***a b c d e f g*** While outside of the Valley, considered to be a Las Vegas destination due to close proximity.

Communities

[[edit](#)]

Image not found or type unknown



The **Las Vegas Strip** in 2004, as seen from the top of the Rio. The Strip is largely within **Paradise**.

Cities

[[edit](#)]

- **Boulder City**
- **Henderson**
- **Las Vegas**
- **North Las Vegas**

Las Vegas neighborhoods


[[edit](#)]

- **Aliante**
- **Anthem/Anthem Country Club**
- **Cadence**
- **Centennial Hills**
- **Chinatown**
- **Downtown Las Vegas**
- **Green Valley**
- **Lake Las Vegas**
- **Las Vegas Country Club**
- **MacDonald Highlands**
- **Mountain's Edge**

- Paradise Palms
- Queensridge & One Queensridge Place
- Red Rock Country Club
- Rhodes Ranch
- Seven Hills
- Southern Highlands
- Southern Highlands Golf Club
- Summerlin
- Summerlin South
- The Lakes
- The Ridges
- Tuscany Village
- West Las Vegas

Census-designated places

[[edit](#)]



The entrance to **Summerlin**, an affluent **planned community**

- Blue Diamond
- Enterprise
- Paradise
- Spring Valley
- Summerlin South
- Sunrise Manor
- Whitney
- Winchester

Other communities

[[edit](#)]

- [Sloan](#)

Media

[[edit](#)]

Newspapers

[[edit](#)]

- *[Las Vegas Review-Journal](#)*, the area's largest daily newspaper, is published every morning. It was formed in 1909 but has roots back to 1905. It is the largest newspaper in Nevada and is ranked as one of the top 25 newspapers in the United States by circulation. In 2000, the Review-Journal installed the largest newspaper printing press in the world. It cost \$40 million, weighs 910 tons and consists of 16 towers.^[66] The newspaper was owned by casino magnate [Sheldon Adelson](#), who purchased the newspaper for \$140 million in December 2015. In 2018, the Review-Journal received the [Sigma Delta Chi Award](#) from the [Society of Professional Journalists](#) for reporting the [2017 Las Vegas shooting](#). In 2018, Editor and Publisher magazine named the Review-Journal as one of 10 newspapers in the United States "doing it right".^[67]
- *[Las Vegas Sun](#)* is a daily 8-page newspaper distributed as a section of the Review-Journal. It is owned by the Greenspun family and is affiliated with [Greenspun Media Group](#). The Sun was founded in 1950 and in 1989 entered into a [Joint Operating Agreement](#) with the Review-Journal, which runs through 2040. It has been described as "politically liberal."^[68] In 2009, the Sun was awarded a [Pulitzer Prize for Public Service](#) for coverage of the high death rate of construction workers on the Las Vegas Strip amid lax enforcement of regulations.
- *[Las Vegas Weekly](#)* is a free [alternative weekly](#) newspaper based in [Henderson, Nevada](#). It covers Las Vegas arts, entertainment, culture and news. Las Vegas Weekly was founded in 1992 and is published by Greenspun Media Group.

Broadcast

[[edit](#)]

Las Vegas is served by 22 television and 46 radio stations. The area is also served by two NOAA Weather Radio transmitters (162.55 MHz located in Boulder City and 162.40 MHz located on [Mount Potosi](#)).

- [Radio stations in Las Vegas](#)
- [Television stations in Las Vegas](#)


Magazines

[[edit](#)]


- *[Desert Companion](#)*
- *[Las Vegas Weekly](#)*
- *[Luxury Las Vegas](#)*

Transportation


[[edit](#)]



The [Las Vegas Monorail](#) pulling into the [Sahara](#) station in Paradise



Harry Reid International Airport Terminal 3



A **JetBlue Airbus A320** taking off from Harry Reid International Airport

Harry Reid International Airport (LAS) provides commercial flights into the Las Vegas Valley. The airport serves domestic, international and cargo flights, as well as some private aircraft. **General aviation** traffic, however, will typically use the much smaller **North Las Vegas Airport** or **other airfields** in the county. Public transportation is provided by **RTC Transit**. Numerous bus routes cover Las Vegas, Henderson, North Las Vegas and other suburban areas.

The **Las Vegas Monorail** runs from **MGM Grand Las Vegas** at the south end of the Strip to the **Sahara Las Vegas** at the north end of the Strip. The street **numbering system** is divided by the following streets:

- Westcliff Drive, **US 95**, **Fremont Street** and **Charleston Boulevard** divide the north–south block numbers from west to east.
- **Las Vegas Boulevard** divides the east–west streets from the Las Vegas Strip to near the Stratosphere, then Main Street becomes the dividing line from the Stratosphere to the North Las Vegas border, after which the Goldfield Street alignment officially divides east and west.
- On the east side of Las Vegas, block numbers between Charleston Boulevard and Washington Avenue are different along Nellis Boulevard, which is the eastern

border of the city limits.

- All city street signs begin with a *N*, *S*, *W* or *E* designation.

Until 1997, the *Amtrak Desert Wind* train service ran through Las Vegas using the *Union Pacific Railroad* (UP) rails that run through the city; Amtrak service to Las Vegas has since been replaced by Amtrak's Thruway Motorcoach bus service. Plans to restore Los Angeles to Las Vegas Amtrak service using a *Talgo* train have been discussed but no plan for a replacement has been implemented. The Las Vegas Amtrak station was located in the *Plaza Hotel*. It had the distinction of being the only train station located in a casino.

Airports

[[edit](#)]

- *Henderson Executive Airport*
- *Ivanpah Valley Airport* (planned)
- *Harry Reid International Airport*
- *North Las Vegas Airport*

Rail and bus

[[edit](#)]

While the Las Vegas area does not have any *passenger rail* service, *Brightline West* intends to revive *passenger trains* with a *high-speed train* between the *Las Vegas station* and the *Rancho Cucamonga station* in *Greater Los Angeles*.

Las Vegas receives about 30 *freight trains* per day as of 2004, and serves as a district crew change point, requiring all trains to stop in downtown. Freight traffic was 179,284 cars in 2004.^[69]

Existing services

[[edit](#)]

- *RTC Transit*

- Las Vegas Monorail


Resort trams

[[edit](#)]

- *Aria Express*
- *Mandalay Bay Tram*
- *The Mirage-Treasure Island Tram*

Roads

[[edit](#)]













Las Vegas Boulevard looking south from the [Stratosphere](#)

Two major freeways—[Interstate 15](#) and [Interstate 11](#) (including [US 93](#) and [US 95](#))—cross in downtown Las Vegas. I-15 connects Las Vegas to Los Angeles and [San Diego](#), and heads northeast to [Salt Lake City](#) and beyond. I-11 goes northwest to the [Las Vegas Paiute Indian Reservation](#) and southeast to [Henderson](#), bypassing downtown [Boulder City](#) just to the south, and then to the [Mike O'Callaghan–Pat Tillman Memorial Bridge](#) over the [Colorado River](#), from there [U.S. Route 93](#) continues towards [Phoenix, Arizona](#). I–

11 will eventually be the connection from **Nogales, Arizona** to the **Reno** and **Sparks** vicinity of either **Fernley** or at the Reno Spaghetti Bowl in Reno when completed. US 95 connects the city to northwestern Nevada, including **Carson City** (the state capitol) and Reno. US 93 splits from I-15 northeast of Las Vegas and goes north through the northeastern part of the state, serving **Ely** and **Wells** and US 95 heads south from I-11 and US 93 in Boulder City through far southeastern California. A three-quarters of the **Las Vegas Beltway** has been built, consisting of Interstate 215 on the south and Clark County 215 on the west and north. Other radial routes include **SR 160** to **Pahrump** and **SR 147** and **SR 564** (former SR 146) to **Lake Mead**.

With the notable exceptions of **Las Vegas Boulevard**, **Boulder Highway** and **Tonopah Highway** (better known as the northern part of Rancho Drive), the majority of surface streets outside downtown Las Vegas are laid out along **Public Land Survey System section lines**. Many are maintained, in part, by the **Nevada Department of Transportation** (NDOT) as **state highways**.

East–west roads, north to south^[70]

- **Elkhorn Road**
-  **Las Vegas Beltway** (CC 215)
- **Ann Road**
-  **Craig Road** (**SR 573**)
-  **Cheyenne Avenue** (**SR 574**)
- **Carey Avenue**
-  **Lake Mead Boulevard** (**SR 147**)
-  **Washington Avenue** (**SR 578**)
-  **Summerlin Parkway** (**SR 613**) – on the west side past Rainbow Boulevard
-  **Bonanza Road** (**SR 579**)
-   **Interstate 11** and **US 95** – on the west side of the valley
-    – **Interstate 11**, **US 93** and **US 95** on the east side of the valley
-  **Charleston Boulevard** (**SR 159**)
- **Sahara Avenue** (former SR 589)
- **Desert Inn Road**
- **Spring Mountain Road** (former **SR 591**)
-  **Flamingo Road** (**SR 592**)
-  **Tropicana Avenue** (**SR 593**)




-  Russell Road (SR 594)
-  Sunset Road (SR 562)
- Warm Springs Road
-  Blue Diamond Road (SR 160)
-  Las Vegas Beltway (I-215)
-  Lake Mead Parkway (formerly Lake Mead Drive) (SR 564)
- Horizon Ridge Parkway
-  Saint Rose Parkway (formerly Lake Mead Drive) (SR 146)

North–south roads, west to east

-  Las Vegas Beltway (CC 215)
- Durango Drive
- Buffalo Drive
-  Rainbow Boulevard (SR 595)
-  Jones Boulevard (SR 596)
- Decatur Boulevard
- Valley View Boulevard
- Dean Martin Drive (formerly Industrial Road)
-  Interstate 15
-  Las Vegas Boulevard (SR 604)
-  Rancho Drive (SR 599)
-  Paradise Road (SR 605)
- Maryland Parkway
-  Eastern Avenue (SR 607)
- Pecos Road
-    – Interstate 11, US 93 and US 95 south of Charleston Boulevard
-  Lamb Boulevard (SR 610)
-  Nellis Boulevard (SR 612)

Major Freeways

-  Interstate 11
-  Interstate 15
-  Las Vegas Beltway (I-215)

-  [Las Vegas Beltway](#) (CC 215)
-  [US 95](#)
-  [Summerlin Parkway](#) (SR 613)

Fuel

[\[edit\]](#)

The Las Vegas area is dependent on imported gasoline, diesel and aviation fuel as is most of Nevada, which has only one refinery. The region is dependent on the [Calnev Pipeline](#) and [Unev pipeline](#) as its two main sources of supply. Limited diesel is delivered to a dedicated terminal in North Las Vegas by rail. Diversified supply was provided by the completion of construction on the Unev pipeline in 2011 and its full operational status in 2012.

Electricity


[\[edit\]](#)

About 25% of the electric power from Hoover Dam goes to Nevada,[\[71\]](#) and about 70% of power to Southern Nevada comes from natural gas fired power stations.[\[72\]](#)

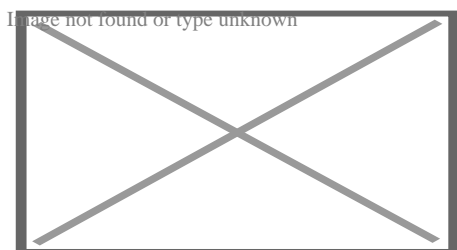
Sports

[\[edit\]](#)


Main article: [Sports in the Las Vegas metropolitan area](#)



[Allegiant Stadium](#)



T-Mobile Arena as seen from Toshiba Plaza



The Wynn Golf Club

Las Vegas is home to several notable minor league teams, as well as the UNLV Rebels, and three major professional teams, the Las Vegas Raiders of the National Football League, the Vegas Golden Knights of the National Hockey League, and the Las Vegas Aces of the Women's National Basketball Association. The Oakland Athletics of Major League Baseball plan to move to Las Vegas in 2028.

Professional sports teams

Club	Sport	League	Venue (capacity)	Since	Titles
Las Vegas Raiders	Football	NFL	Allegiant Stadium (65,000)	2020	3[c]
Vegas Golden Knights	Ice hockey	NHL	T-Mobile Arena (17,368)	2017	1
Las Vegas Aces	Basketball	WNBA	Michelob Ultra Arena (12,000)	2018	2
Las Vegas Aviators	Baseball	PCL	Las Vegas Ballpark (10,000)	1983	2
Henderson Silver Knights	Ice hockey	AHL	Dollar Loan Center (5,567)	2021	0
Las Vegas Lights FC	Soccer	USLC	Cashman Field (9,300)	2018	0
Las Vegas Desert Dogs	Box Lacrosse	NLL	Michelob Ultra Arena (12,000)	2021	1

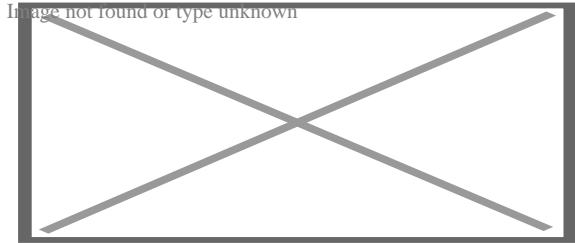
Recreation

[edit]

Las Vegas has many natural outdoor recreational options.

There are several multi-use trail systems within the valley operated by multiple organizations. The River Mountains Loop Trail is a 35-mile-long (56 km) trail that connects the west side of the valley with Hoover Dam and Lake Mead.[73] Summerlin

offers more than 150 miles of award-winning trails within the 22,500-acre (9,100 ha) community.^[74] There are also the 3-mile (4.8 km) Angel Park Trail, Bonanza Trail, and the county's Flamingo Arroyo Trail,^[75] I-215 West Beltway Trail (5 miles (8.0 km)), I-215 East Beltway Trail (4 miles (6.4 km)), Tropicana/Flamingo Washes Trail and the Western Trails Park Area Equestrian Trails (4 miles).^{[76][77]}



Sunset Park at dusk

The Las Vegas Valley also hosts world class mountain biking including **Bootleg Canyon Mountain Bike Park** located in Boulder City which boasts itself as one of the International Mountain Biking Association's "epic rides".^[78]

Education

^[edit]

Primary and secondary

^[edit]

The **Clark County School District** operates all of the public primary and secondary schools in the county with the exception of 37 sponsored public charter schools.

Selected private schools

- Alexander Dawson School
- Bishop Gorman High School
- Faith Lutheran Jr/Sr High School
- The Meadows School

Colleges and universities

^[edit]

The **University of Nevada, Las Vegas** (UNLV) is in **Paradise**, about three miles (5 km) south of the Las Vegas city limits and roughly two miles east of the Strip. Several national colleges, including the **University of Phoenix** and **Le Cordon Bleu**, have campuses in the Las Vegas area. **Nevada State College**, **National University** and **Touro University Nevada** are nearby **Henderson**. The **College of Southern Nevada** has campuses in Las Vegas, North Las Vegas and Henderson. Henderson also is home to **DeVry University**, as well as the **Roseman University of Health Sciences**. The for-profit **Carrington College** also has a location in the Las Vegas valley.

Venues in Las Vegas

[[edit](#)]

- [Music venues in Las Vegas](#)
- [Sports venues in Las Vegas](#)
- [City of Rock \(Las Vegas\)](#)

See also

[[edit](#)]

- [flag Nevada portal](#)

Image not found or type unknown
- [Architecture of Las Vegas](#)
- [List of Las Vegas Strip hotels](#)
- [List of people from Las Vegas](#)
- [List of restaurants in the Las Vegas Valley](#)
- [Las Vegas shows](#)

Notes

[[edit](#)]

- ↑ An outdoor swap meet located in North Las Vegas, opened as Broadacres Swap Meet in 1977.[[51](#)][[52](#)][[53](#)]
- ↑ Opened in 1991,[[54](#)][[55](#)] in the former Fantastik Furniture store, which originated as the Vegas Village shopping center in the 1960s.[[56](#)][[57](#)] It has more than 500 vendor booths.[[58](#)][[59](#)]

3. ^ Two titles were won when the team was based in [Oakland, California](#) and one was won when they were based in [Los Angeles, California](#).

References

[edit]

1. ^ *"Total Gross Domestic Product for Las Vegas-Henderson-Paradise, NV (MSA)". Federal Reserve Economic Data. Federal Reserve Bank of St. Louis.*
2. ^ *"Metropolitan Statistical Areas and Components, December 2005, with codes". Archived from the original on February 9, 2006. Retrieved March 23, 2007.*
3. ^ *"2013 Estimates". Nevada State Demographer's Office. Archived from the original on February 9, 2014. Retrieved July 17, 2014.*
4. ^ **a b** *"Clark County, NV – FAQs/History". Retrieved December 4, 2008.*
5. ^ Spillman, Benjamin (April 15, 2009). *"LVCVA: What works here, stays here". Las Vegas Review-Journal. Retrieved May 8, 2012.*
6. ^ Carroll, Laura (June 12, 2013). *"Cirque characters, comedy acts liven up travel trade show". Las Vegas Review-Journal. Retrieved June 12, 2013.*
7. ^ *"Las Vegas: Bright Lights, Big City, Small Town". State of the Reunion. Archived from the original on June 2, 2013. Retrieved July 5, 2013.*
8. ^ **a b** *"Las Vegas Metro Area Population" (PDF). clarkcountynv.gov. Retrieved May 18, 2025.*
9. ^ *"U.S. metro areas - ranked by Gross Metropolitan Product (GMP) 2020". Statista.*
10. ^ Lake, Richard (December 17, 2008). *"Road Warrior Q&A: Foliage removed for widening". Retrieved October 3, 2013.*
11. ^ **a b** *"Brief early history review of the Las Vegas Valley". Retrieved August 30, 2015.*
12. ^ Barbara Land, Myrick Land, "A short history of Las Vegas", University of Nevada Press, 2004, p. 4.
13. ^ David Barboza (January 24, 2007). *"Asian Rival Moves Past Las Vegas". The New York Times. Retrieved August 14, 2011.*
14. ^ Donald Greenlees (January 18, 2008). *"American in Action as Macao Casinos Soar". The New York Times. Retrieved June 10, 2008.*
15. ^ *"County Composition of Metropolitan Areas: 1940-2006". Minnesota Population Center, University of Minnesota. Retrieved June 22, 2012.*
16. ^ *"2001 Metropolitan Area Occupational Employment and Wage Estimates Las Vegas, NV-AZ MSA". U.S. Bureau of Labor Statistics. December 5, 2002. Retrieved April 23, 2012.*
17. ^ *"Metropolitan Areas: Concepts, Components, and Population" (PDF). U.S. Census Bureau. 1999. Retrieved June 18, 2012.*

18. ^ **a b** "OMB Bulletin No. 13-01: Revised Delineations of Metropolitan Statistical Areas, Micropolitan Statistical Areas, and Combined Statistical Areas, and Guidance on Uses of the Delineations of These Areas" (PDF). United States Office of Management and Budget. February 28, 2013. Archived (PDF) from the original on January 21, 2017. Retrieved March 20, 2013.
19. ^ **a b** "Table 1. Annual Estimates of the Population of Metropolitan and Micropolitan Statistical Areas: April 1, 2010 to July 1, 2012". 2012 Population Estimates. United States Census Bureau, Population Division. March 2013. Archived from the original (CSV) on April 1, 2013. Retrieved March 20, 2013.
20. ^ "Table 2. Annual Estimates of the Population of Combined Statistical Areas: April 1, 2010 to July 1, 2012". 2012 Population Estimates. United States Census Bureau, Population Division. March 2013. Archived from the original (CSV) on May 17, 2013. Retrieved March 20, 2013.
21. ^ Nevada Atlas & Gazetteer, DeLorme, c. 2010, p. 70, p. 66–67.
22. ^ Nevada Atlas & Gazetteer, p. 70.
23. ^ Nevada Atlas & Gazetteer, p. 70, p. 66–67.
24. ^ "Description of Study Area" (PDF). Southern Nevada Water Authority. 1987. Archived from the original (PDF) on March 28, 2012. Retrieved July 29, 2011.
25. ^ **a b** John W. Bell. "Las Vegas Valley: Land Subsidence and Fissuring Due to Ground-Water Withdrawal". U.S. Geological Survey. Retrieved March 6, 2012.
26. ^ Acevedo, William; Gaydos, Leonard; Tilley, Janet; Mladinich, Carol; Buchanan, Janis; Blauer, Steve; Kruger, Kelley; Schubert, Jamie. "Urban Land Use Change in the Las Vegas Valley". U.S. Geological Survey. Retrieved March 6, 2012.
27. ^ **a b c** "Las Vegas Climate Book". Las Vegas: National Weather Service Forecast Office. 2009. Archived from the original on May 4, 2009. Retrieved August 13, 2009.
28. ^ "Zipcode 89119". www.plantmaps.com. Retrieved June 29, 2023.
29. ^ "Climate in Zip 89119 (Las Vegas, NV)". www.bestplaces.net. Retrieved June 29, 2023.
30. ^ William R. Page; Scott C. Lundstrom; Anita G. Harris; Victoria E. Langenheim; Jeremiah B. Workman; Shannon A. Mahan; James B. Paces; Gary L. Dixon; Peter D. Rowley; B.C. Burchfiel; John W. Bell; Eugene I. Smith. "Geologic and Geophysical maps of the Las Vegas 30' X 60' Quadrangle, Clark and Nye Counties, Nevada, and Inyo County, California" (PDF). U.S. Geological Survey. Retrieved March 6, 2012.
31. ^ Keith Rogers (April 11, 1999). "Valley faults capable of healthy jolt". Las Vegas Review-Journal. Retrieved March 7, 2012.
32. ^ Wanda J. Taylor. "Quaternary faulting and Seismic Source Characterization in the Las Vegas Metropolitan Area" (PDF). Retrieved March 6, 2012.
33. ^ Wong, Ivan; Olig, Susan; Dober, Mark. "The Las Vegas Valley Fault System: What If?". The Geological Society of America. Archived from the original on March 8, 2016. Retrieved March 6, 2012.

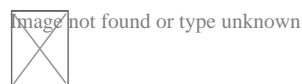
34. ^ Dwyer, Colleen. [The Colorado River and Hoover Dam Facts and Figures Archived](#) May 14, 2012, at the [Wayback Machine Bureau of Reclamation](#), January 2012. Retrieved February 26, 2012.
35. ^ John Lippert and Jim Efstathiou Jr. [Las Vegas Running Out of Water Means Dimming Los Angeles Lights Bloomberg](#), February 26, 2009. Retrieved February 26, 2012. Quote: "in June 2007 was \$3.01 in Atlanta and 57 cents in Las Vegas"
36. ^ Felicity Barringer. [Las Vegas's Worried Water Czar The New York Times](#), September 28, 2010. Retrieved February 26, 2012.
37. ^ ["Vegas FAQs" \(PDF\)](#). Archived from [the original \(PDF\)](#) on July 4, 2010. Retrieved June 3, 2010.
38. ^ ["CNNmoney"](#). CNN. Retrieved October 1, 2008. Harrah's Entertainment is now owned by Reno-based Caesar's Entertainment.
39. ^ ["For Press and Research > Stats & Facts"](#). Lvcva.com. Retrieved January 10, 2009.
40. ^ ["US Casino Hotels Industry Report" IBISWorld](#), November 2008
41. ^ Shubinski, Jennifer (August 27, 2004). ["Onward and upward"](#). Las Vegas Sun. Retrieved March 17, 2017.
42. ^ Smith, Hubble (January 21, 2005). ["Expert sees upside for high-rise condos"](#). Las Vegas Review-Journal. Archived from [the original](#) on January 23, 2005.
43. ^ ["Downtown Project – Revitalizing Downtown Las Vegas"](#). DowntownProject.com. Retrieved June 28, 2017.
44. ^ ["Las Vegas-Paradise, NV Economy at a Glance"](#). [www.bls.gov](#).
45. ^ Smith, Rod (June 26, 2006). ["Project CityCenter: Here Comes the New Look of the Strip"](#). Las Vegas Review-Journal. Archived from [the original](#) on July 2, 2006.
46. ^ Hussman, Eliza (December 20, 2009). ["CityCenter gives Las Vegas a huge twist"](#). SFGATE. Retrieved February 26, 2023.
47. ^ ["Tropicana demolition on track for late 2024 if A's receive relocation approval"](#). The Nevada Independent. October 26, 2023. Retrieved February 8, 2024.
48. ^ ["Tropicana demolition on track for late 2024 if A's receive relocation approval"](#). The Nevada Independent. October 26, 2023. Retrieved February 8, 2024.
49. ^ Richard (November 26, 2021). ["Las Vegas casinos"](#). Information about Las Vegas casinos. Retrieved November 26, 2021.
50. ^ ["LAS VEGAS VISITOR PROFILE" \(PDF\)](#). Las Vegas Convention and Visitors Authority (GLS Research). Retrieved November 19, 2012.
51. ^ Bracelin, Jason (August 2, 2019). ["How Broadacres Marketplace was born in North Las Vegas"](#). Las Vegas Review-Journal. Retrieved January 4, 2025.
52. ^ Levitan, Corey (May 21, 2011). ["Broadacres maintains quirky, colorful approach to shopping"](#). Las Vegas Review-Journal. Retrieved January 4, 2025.

53. ^ Rodriguez, Gabriela (June 6, 2024). *"Broadacres Marketplace has evolved as a cultural institution and generational connection point"*. Las Vegas Weekly. Retrieved January 4, 2025.
54. ^ *"Swap meet taking furniture warehouse"*. Las Vegas Review-Journal. August 18, 1991. Retrieved January 4, 2025.
55. ^ Hogan, Jan (November 22, 2000). *"Bargains can be found at Swap Meet"*. View News. Archived from *the original* on November 27, 2003.
56. ^ *"1717: The History of Fantastic Retail"*. Fantastic Indoor Swap Meet. December 14, 2024. Retrieved January 4, 2025.
57. ^ Glionna, John M. (December 16, 2018). *"Swap meets show off the fantastic, exotic in Las Vegas"*. Las Vegas Review-Journal. Retrieved January 4, 2025.
58. ^ Clemons, Marvin (November 2, 2020). *"Swap meet business expands in wake of pandemic that shutter others"*. Las Vegas Review-Journal. Retrieved January 4, 2025.
59. ^ Kimbro, Madison (September 15, 2024). *"Fantastic Indoor Swap Meet expanding after over 35 years in Las Vegas valley"*. KLAS. Retrieved January 4, 2025.
60. ^ *"Four of Las Vegas' Largest Trade Shows Return in 2015/2016"*. www.lvcva.com. Archived from *the original* on February 14, 2016. Retrieved February 12, 2016.
61. ^ *"Las Vegas Stats and Facts"*. www.lvcva.com. Retrieved February 12, 2016.
62. ^ *"First Friday-Las Vegas"*. First Friday-Las Vegas. Retrieved February 20, 2011.
63. ^ *"Las Vegas Zoo closing its doors for good"*. KTNV-TV. Archived from *the original* on July 23, 2014. Retrieved July 16, 2014.
64. ^ Williams, John (May 12, 2019). *"Vegas as a Literary Hub? You Bet"*. The New York Times. ISSN 0362-4331. Retrieved October 17, 2020.
65. ^ Wet 'n' Wild Las Vegas (May 16, 2013). *"First official rides on four Wet 'n' Wild Las Vegas slides to be auctioned for Andre Agassi Foundation for Education and Opportunity Village"* (Press release). Retrieved June 24, 2013.
66. ^ Scheid, Jenny. *"New Presses Are the Worlds's Largest"*. Newsbank. Las Vegas Review-Journal. Retrieved August 6, 2018.
67. ^ *"10 Newspapers That Do It Right 2018: Recognizing Success in Pioneering Newsrooms, Advertising Growth and Community Engagement – Editor & Publisher"*. www.editorandpublisher.com. Retrieved March 30, 2018.
68. ^ Rainey, James (March 8, 2006). *"Sleeping with the enemy newspaper"*. Los Angeles Times. Retrieved March 8, 2006.
69. ^ Las Vegas to Los Angeles Rail Corridor Improvement Feasibility Study p172 Regional Transportation Commission of Southern Nevada, June 2007. Retrieved December 12, 2011.
70. ^ Most arterial roads are shown, as indicated on the Nevada Department of Transportation's 2004 Roadway Functional Classification map Archived June 24, 2008, at the Wayback Machine. Retrieved May 2008.

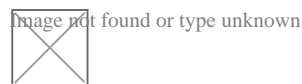
71. ^ *"Frequently Asked Questions: Hydropower"*. Bureau of Reclamation. Archived from *the original* on March 23, 2010. Retrieved July 2, 2010.
72. ^ *Where Our Power Comes From* *NVEnergy*. Retrieved February 26, 2012.
73. ^ *"Welcome to the River Mountains Trail"*. Retrieved June 16, 2011.
74. ^ *"Trails Community: Summerlin in Las Vegas, Nevada"*. Retrieved June 16, 2011.
75. ^ *"Flamingo Arroyo Trail System"*. Archived from *the original* on December 11, 2011. Retrieved June 16, 2011.
76. ^ *"Completed Trail Projects"*. Archived from *the original* on June 3, 2011. Retrieved June 16, 2011.
77. ^ *"CLARK COUNTY TRAIL SYSTEM LAS VEGAS VALLEY"* (PDF). Retrieved June 16, 2011.
78. ^ *"Bootleg Canyon"*. Retrieved February 14, 2014.

External links

[[edit](#)]



Wikimedia Commons has media related to **Las Vegas Valley**.



Wikivoyage has a travel guide for **Las Vegas**.

- [CAC \(Civil Applications Committee\)/USGS Global Fiducials Program web page](#) containing scientific description of the region and interactive map viewer featuring declassified high-resolution time-series imagery
- [City of Las Vegas official website](#)

- **v**
- **t**
- **e**

Las Vegas Valley

- Las Vegas MSA
- State of Nevada

LV Transportation

- **Airports**
 - Harry Reid International Airport
 - North Las Vegas Airport
 - Henderson Executive Airport
 - Southern Nevada Supplemental Airport (planned)
- Brightline West (planned)
- Brightline West station (planned)
- Las Vegas Monorail
- RTC Transit
- Silver Rider Transit
- Resort trams
- Loop
- Amtrak station (defunct)

- 18b The Las Vegas Arts District
- Southern Nevada Zoological–Botanical Park
- Symphony Park
 - Smith Center for the Performing Arts
- Huntridge Theater
- Lance Burton Theatre
- Las Vegas Little Theater
- Majestic Repertory Theatre
- Smith Center for the Performing Arts
- PH Live

- **v**
- **t**
- **e**

Museums in Clark County, Nevada

- Bellagio Gallery of Fine Art
- Boulder City/Hoover Dam Museum
- Burlesque Hall of Fame
- Clark County Museum
- Discovery Children's Museum
- Erotic Heritage Museum
- Howard W. Cannon Aviation Museum
- Imperial Palace Auto Collection
- Las Vegas Gambling Museum
- Las Vegas Historical Society
- Las Vegas Natural History Museum
- Lost City Museum
- Madame Tussauds Las Vegas
- Marjorie Barrick Museum of Art
- Mob Museum
- National Atomic Testing Museum
- Neon Museum
- Nevada State Museum
- Nevada Southern Railroad Museum
- Old Las Vegas Mormon Fort State Historic Park
- Pinball Hall of Fame

**Arts and
museums**

Active

Sports

- Allegiant Stadium
- Bettye Wilson Soccer Complex
- Cashman Field
- City National Arena
- Darling Tennis Center
- Las Vegas Motor Speedway
- Las Vegas Ballpark
- Mandalay Bay Events Center
- MGM Grand Garden Arena
- New Las Vegas Stadium
- Sam Boyd Stadium
- Sphere
- T-Mobile Arena
- Thomas & Mack Center

Government

- Las Vegas City Hall
- Clark County Government Center
- Lloyd D. George Federal Courthouse
- Las Vegas Metropolitan Police Department
- Clark County Coroner's Office

Cities

- Henderson
- Las Vegas
- North Las Vegas

Census-designated places

- Blue Diamond
- Enterprise
- Paradise
- Spring Valley
- Summerlin South
- Sunrise Manor
- Whitney
- Winchester

Communities

- Aliante
- Anthem/Anthem Country Club
- Centennial Hills
- Chinatown
- Downtown Las Vegas
- Green Valley
- Lake Las Vegas
- Las Vegas Country Club
- MacDonald Highlands
- Mountain's Edge

Neighborhoods

- Paradise Palms
- Queensridge/One Queensridge Place
- Rhodes Ranch
- Seven Hills
- Southern Highlands
- Summerlin
- Summerlin South
- The Lakes
- The Ridges
- Tuscany Village
- West Las Vegas

**Research
and education**

- University of Nevada, Las Vegas
- Nevada State University
- National University
- Touro University Nevada
- College of Southern Nevada
- Roseman University of Health Sciences

**Parks and
public spaces**

- Acacia Demonstration Gardens
- Clark County Shooting Complex
- Clark County Wetlands Park
- Floyd Lamb Park at Tule Springs
- Lake Mead National Recreation Area
- Springs Preserve
- Mount Charleston
- Red Rock Canyon National Conservation Area
- Spring Mountains National Recreation Area
- Sunset Park
- Tule Springs Fossil Beds National Monument
- Valley of Fire State Park

- 63 CityCenter
- Blvd
- Bonanza Gift Shop
- The Boulevard Mall
- The Shops at Crystals
- Downtown Container Park
- Downtown Summerlin
- Galleria at Sunset
- Grand Canal Shoppes
- Fashion Show Mall
- The Forum Shops at Caesars
- Las Vegas Premium Outlets North
- Meadows Mall
- Miracle Mile Shops
- Stratosphere Tower Shops
- The Shoppes at the Palazzo
- Tivoli Village
- Town Square
- Water Street District

Area shopping

- Architecture
- History
- Timeline
- Landmarks
- Skyscrapers
- Las Vegas Strip
- Restaurants
- Michelin-starred restaurants
- Condominiums
- 1999 flood

Other

-  **Category**
-  **WikiProject**

- **v**
- **t**
- **e**

State of Nevada

Carson City (capital)

Topics

- Index
- Geography
- Government
 - Delegations
- History
 - Nevada Territory
 - World War II
- People
- Symbols
- Tourist attractions
- Transportation
- Fauna

Society

- Abortion
- Culture
- Crime
- Demographics
 - Hispanics and Latinos
 - Native Americans
- Economy
- Education
- Elections
- Gun laws
- LGBT rights
- Politics

Regions

- Black Rock Desert
- Eagle Valley
- Great Basin
- Lake Mead
- Lake Tahoe
- Las Vegas Valley
- Mojave Desert
- Pahrnagat Valley
- Sierra Nevada
- Trout Creek Mountains
- Truckee Meadows

Metro areas

- Las Vegas
- Reno

Counties

- Churchill
- Clark
- Douglas
- Elko
- Esmeralda
- Eureka
- Humboldt
- Lander
- Lincoln
- Lyon
- Mineral
- Nye
- Pershing
- Storey
- Washoe
- White Pine

**Cities and
communities**

- Alamo
- Amargosa Valley
- Austin
- Baker
- Battle Mountain
- Beatty
- Boulder City
- Caliente
- Carlin
- Carson City
- Elko
- Ely
- Enterprise
- Eureka
- Fallon
- Fernley
- Gardnerville Ranchos
- Gerlach
- Goldfield
- Hawthorne
- Henderson
- Incline Village
- Las Vegas
- Laughlin
- Lovelock
- Mesquite
- Minden
- North Las Vegas
- Panaca
- Pahrump
- Paradise
- Pioche
- Primm
- Rachel
- Reno
- Spanish Springs
- Sparks
- Spring Creek

- Bullfrog
 - Ormsby
 - Roop
- Former counties**

flag **Nevada portal** **known**

- **v**
- **t**
- **e**

Southern California megaregion


Metropolitan areas and cities in *italics* are located outside of California

Metropolitan Los Angeles

- Major cities: Los Angeles
- Long Beach
- Anaheim
- Santa Ana
- Santa Clarita
- Irvine
- Glendale
- Huntington Beach
- Garden Grove

Inland Empire

- Major cities: San Bernardino
- Riverside
- Fontana
- Moreno Valley
- Ontario
- Rancho Cucamonga
- Corona



San Diego– Tijuana

- Major cities: San Diego
- *Tijuana*
- Chula Vista
- Oceanside
- Escondido
- *Rosarito*

Central Coast

- Major cities: Santa Barbara
- Santa Maria
- San Luis Obispo

Las Vegas Valley

- Major cities: Las Vegas
- Henderson
- North Las Vegas

Megapolitan areas of California

Authority control databases Image not found or type unknown
Edit this at Wikidata

International

- **VIAF**

National


- **United States**
- **Israel**

About Landscape design

Landscape style is an independent profession and a style and art tradition, practiced by landscape designers, incorporating nature and culture. In contemporary method, landscape layout bridges the area between landscape design and yard layout.

About Rock N Block Turf N Hardscapes






https://lh3.googleusercontent.com/place-photos/AJnk2cykevnkIWnQihG5BRRRLJ4gHahY36cxLzpYI9Bv5m2tH6wDrVKCDvh_EWJ3w_-CxT6tId-xm_CaTmBNBt_Fc6tO17p0iu3Rt66vfqNHOQ346B2tXZeQKizK6JQ-nGPJyx5j4eJo30yRjgVqfKA=s1600-w203

https://lh3.googleusercontent.com/places/ANXAkqGuGdSAJ7OEKMPzr0dNzJTNA5LfGjtaB_iUWU8MdeIMLW3Lg8IVvNwWbEqFZ5iyCH3ms=s1600-w203

https://lh3.googleusercontent.com/place-photos/AJnk2cwO_3MLsyCW5IRThNBw2S52SYrLgFkjes6W_nYzs5E0-G44nsjtFvv9W-izu7GIDprQ69MI9cn_EtGdX4p7XOLih3JNxOnAwhrTr7wfDLMryK1cUns2kR0WflaQg6OdO89OkoTJ1w203


https://lh3.googleusercontent.com/place-photos/AJnk2czXMSMhEXSYdaBNJ71w1_3f9Z22NAuU42Q-bvzE4PBYiTpqVR4u5cZCERp6vQjQmkQysFIOVQ2Z3v_kNOIG5qR0q-ZIU7vIjxu94QSa8A1I9Uk5gfYZ2ows8plsvV4HP2TH8jmdGJuEYBSowEw=s1600-w203

Things To Do in Clark County



Barkin Basin Park

4.6 (772)



Wild West Helicopters

4.8 (40)



Durango Hills Park Pickleball Courts

4.6 (273)




Thai Buddhist Temple-Las Vegas

4.8 (56)



Heers Park

4.2 (445)



Coleman Park

4.2 (239)



Ed Fountain Park

4.4 (1371)



Pioneer Park

4.5 (466)

Driving Directions in Clark County

Driving Directions From NV Landscapes LLC to

Driving Directions From Landscape Creations to

Driving Directions From Northwest Landscape & Maintenance to

Driving Directions From New horizon landscapes to

Driving Directions From Living Water Landscapes LV to

Driving Directions From Rock N Block - Turf N Hardscapes to

Driving Directions From Las Vegas Backyards to

Driving Directions From Taylormade Landscapes, LLC to

Driving Directions From Visualized Landscape to

Driving Directions From Ugarte Landscapes & Irrigation Repair to

Driving Directions From Custom Touch Landscape to

Driving Directions From Jr's Lawn Maintenance LLC. Irrigation contractor to

https://www.google.com/maps/dir/Ugarte+Landscapes+%26+Irrigation+Repair/Rock+N+Block+-+Turf+N+Hardscapes/@36.1746065,-115.2002383,14z/data=!3m1!4b1!4m14!4m13!1m5!1m1!1sChIJaX5N0I_ByIARB2QM HARUVeE!2m2!1d-115.2002383!2d36.1746065!1m5!1m1!1sChIJD11n_FrryIARH8EGWmcGnAE!2m2!1d-115.2343937!2d36.2187971!3e0

https://www.google.com/maps/dir/MX+Green+Landscape/Rock+N+Block+-+Turf+N+Hardscapes/@36.1658169,-115.117741,14z/data=!3m1!4b1!4m14!4m13!1m5!1m1!1sChIJR5VAs_jDylAR3EgciqHB-dl!2m2!1d-115.117741!2d36.1658169!1m5!1m1!1sChIJD11n_FrrylARH8EGWmcGnAE!2m2!1d-115.2343937!2d36.2187971!3e1

https://www.google.com/maps/dir/A+and+L+Desert+Landscapes+Tree+Company/Rock+N+Block+-+Turf+N+Hardscapes/@36.2175857,-115.2409139,14z/data=!3m1!4b1!4m14!4m13!1m5!1m1!1sChIJEclfjMbqylAR24BVXFZEr_Y!2m2!1d-115.2409139!2d36.2175857!1m5!1m1!1sChIJD11n_FrrylARH8EGWmcGnAE!2m2!1d-115.2343937!2d36.2187971!3e3

https://www.google.com/maps/dir/Northwest+Landscape+%26+Maintenance/Rock+N+Block+-+Turf+N+Hardscapes/@36.2075195,-115.0637969,14z/data=!3m1!4b1!4m14!4m13!1m5!1m1!1sChIJ43g1GuLcylAR8wa1ne8ppvkl!2m2!1d-115.0637969!2d36.2075195!1m5!1m1!1sChIJD11n_FrrylARH8EGWmcGnAE!2m2!1d-115.2343937!2d36.2187971!3e0

https://www.google.com/maps/dir/New+horizon+landscapes/Rock+N+Block+-+Turf+N+Hardscapes/@36.1745125,-115.200876,14z/data=!3m1!4b1!4m14!4m13!1m5!1m1!1sChIJLw0DlMrBylARsuhGkXqlH-0!2m2!1d-115.200876!2d36.1745125!1m5!1m1!1sChIJD11n_FrrylARH8EGWmcGnAE!2m2!1d-115.2343937!2d36.2187971!3e1

https://www.google.com/maps/dir/Jr%27s+Lawn+Maintenance+LLC.+Irrigation+contractor/Rock+N+Block+-+Turf+N+Hardscapes/@36.027356,-115.1022835,14z/data=!3m1!4b1!4m14!4m13!1m5!1m1!1sChIJz9OMgRTDylAR67l-bl1uh2c!2m2!1d-115.1022835!2d36.027356!1m5!1m1!1sChIJD11n_FrrylARH8EGWmcGnAE!2m2!1d-115.2343937!2d36.2187971!3e3

https://www.google.com/maps/dir/NV+Landscapes+LLC/Rock+N+Block+-+Turf+N+Hardscapes/@36.2744428,-115.2594486,14z/data=!3m1!4b1!4m14!4m13!1m5!1m1!1sChIJRaTYGHfrylAR_gGJaUYDMrA!2m2!1d-115.2594486!2d36.2744428!1m5!1m1!1sChIJD11n_FrrylARH8EGWmcGnAE!2m2!1d-115.2343937!2d36.2187971!3e0

https://www.google.com/maps/dir/LandTeck+Inc.+Landscape+%26+Irrigation+Contractor/Rock+N+B+Turf+N+Hardscapes/@36.1607535,-115.3170748,14z/data=!3m1!4b1!4m14!4m13!1m5!1m1!1sChIJtaSNXBHOylARuSve8FwjBg0!2m2!1d-115.3170748!2d36.1607535!1m5!1m1!1sChIJD11n_FrrylARH8EGWmcGnAE!2m2!1d-115.2343937!2d36.2187971!3e1

https://www.google.com/maps/dir/Visualized+Landscape/Rock+N+Block+-+Turf+N+Hardscapes/@36.2163856,-115.1757729,14z/data=!3m1!4b1!4m14!4m13!1m5!1m1!1sChIJ_-_jNtzCylARYimxY5MT6tk!2m2!1d-115.1757729!2d36.2163856!1m5!1m1!1sChIJD11n_FrrylARH8EGWmcGnAE!2m2!1d-115.2343937!2d36.2187971!3e3

https://www.google.com/maps/dir/Ruben%27s+Lawn+Service/Rock+N+Block+-+Turf+N+Hardscapes/@36.1629371,-115.0598687,14z/data=!3m1!4b1!4m14!4m13!1m5!1m1!1sChIJedNqvWTbylAROWEZMi9v4yc!2m2!1d-115.0598687!2d36.1629371!1m5!1m1!1sChIJD11n_FrrylARH8EGWmcGnAE!2m2!1d-115.2343937!2d36.2187971!3e0

https://www.google.com/maps/dir/Landscape+Creations/Rock+N+Block+-+Turf+N+Hardscapes/@36.0905382,-115.2037523,14z/data=!3m1!4b1!4m14!4m13!1m5!1m1!1sChIJ9X1HE_bHylAREOIAYKlpjUU!2m2!1d-115.2037523!2d36.0905382!1m5!1m1!1sChIJD11n_FrrylARH8EGWmcGnAE!2m2!1d-115.2343937!2d36.2187971!3e1

https://www.google.com/maps/dir/Cacti+Landscapes+Las+Vegas/Rock+N+Block+-+Turf+N+Hardscapes/@36.2600756,-115.257249,14z/data=!3m1!4b1!4m14!4m13!1m5!1m1!1sChIJcZIQGoHAylARBIG7rLHidpw!2m2!1d-115.257249!2d36.2600756!1m5!1m1!1sChIJD11n_FrrylARH8EGWmcGnAE!2m2!1d-115.2343937!2d36.2187971!3e3

https://www.google.com/maps/dir/2-15+Landscaping+LLC/Rock+N+Block+-+Turf+N+Hardscapes/@36.0300031,-115.1582083,14z/data=!3m1!4b1!4m14!4m13!1m5!1m1!1sChIJFTid2l_BylARD1v0tzgUoe4!2m2!1d-115.1582083!2d36.0300031!1m5!1m1!1sChIJD11n_FrrylARH8EGWmcGnAE!2m2!1d-115.2343937!2d36.2187971!3e0

https://www.google.com/maps/dir/Taylormade+Landscapes%2C+LLC/Rock+N+Block+-+Turf+N+Hardscapes/@36.0924414,-115.2033358,14z/data=!3m1!4b1!4m14!4m13!1m5!1m1!1sChIJuZNlrgeVylARWzID_BqrFHs!2m2!1d-115.2033358!2d36.0924414!1m5!1m1!1sChIJD11n_FrrylARH8EGWmcGnAE!2m2!1d-115.2343937!2d36.2187971!3e1

https://www.google.com/maps/dir/Living+Water+Landscapes+LV/Rock+N+Block+-+Turf+N+Hardscapes/@36.2469425,-115.2228834,14z/data=!3m1!4b1!4m14!4m13!1m5!1m1!1sChIJ38-Qx1OTylARIBhxZg_a2MI!2m2!1d-115.2228834!2d36.2469425!1m5!1m1!1sChIJD11n_FrrylARH8EGWmcGnAE!2m2!1d-115.2343937!2d36.2187971!3e3

https://www.google.com/maps/dir/Paradise+Landscaping+Las+Vegas/Rock+N+Block+-+Turf+N+Hardscapes/@36.2046007,-115.2534055,14z/data=!3m1!4b1!4m14!4m13!1m5!1m1!1sChIJz_u3C0TBylARizuVOrp1bWQ!2m2!1d-115.2534055!2d36.2046007!1m5!1m1!1sChIJD11n_FrrylARH8EGWmcGnAE!2m2!1d-115.2343937!2d36.2187971!3e0

https://www.google.com/maps/dir/Custom+Touch+Landscape/Rock+N+Block+-+Turf+N+Hardscapes/@36.2735914,-115.2565364,14z/data=!3m1!4b1!4m14!4m13!1m5!1m1!1sChIjk51a35HrylARBrxGF-i8E7w!2m2!1d-115.2565364!2d36.2735914!1m5!1m1!1sChIJD11n_FrrylARH8EGWmcGnAE!2m2!1d-115.2343937!2d36.2187971!3e1

https://www.google.com/maps/dir/Rock+N+Block+-+Turf+N+Hardscapes/Rock+N+Block+-+Turf+N+Hardscapes/@36.2187971,-115.2343937,14z/data=!3m1!4b1!4m14!4m13!1m5!1m1!1sChIJD11n_FrrylARH8EGWmcGnAE!2m2!1d-115.2343937!2d36.2187971!1m5!1m1!1sChIJD11n_FrrylARH8EGWmcGnAE!2m2!1d-115.2343937!2d36.2187971!3e3

Driving Directions From South Point Hotel Casino & Spa to

Driving Directions From Four Queens Hotel & Casino to

Driving Directions From Golden Gate Hotel & Casino to

Driving Directions From Fremont Street Experience to

Driving Directions From Ethel M Chocolates Factory & Cactus Garden to

Driving Directions From Suncoast Hotel and Casino to

Driving Directions From Wynn Las Vegas to

Driving Directions From Red Rock Canyon National Conservation Area to

Driving Directions From Flamingo Las Vegas to

Driving Directions From Encore Las Vegas to

https://www.google.com/maps/dir/Ethel+M+Chocolates+Factory+%26+Cactus+Garden/Rock+N+Block+Turf+N+Hardscapes/@36.0736632,-115.0717805,14z/data=!3m1!4b1!4m14!4m13!1m5!1m1!1sunknown!2m2!1d-115.0717805!2d36.0736632!1m5!1m1!1sChIJD11n_FrryIARH8EGWmcGnAE!2m2!1d-115.2343937!2d36.2187971!3e0

https://www.google.com/maps/dir/Red+Rock+Canyon+National+Conservation+Area/Rock+N+Block+Turf+N+Hardscapes/@36.1944273,-115.4382967,14z/data=!3m1!4b1!4m14!4m13!1m5!1m1!1sunknown!2m2!1d-115.4382967!2d36.1944273!1m5!1m1!1sChIJD11n_FrryIARH8EGWmcGnAE!2m2!1d-115.2343937!2d36.2187971!3e2

https://www.google.com/maps/dir/Four+Queens+Hotel+%26+Casino/Rock+N+Block+-+Turf+N+Hardscapes/@36.1698695,-115.1437062,14z/data=!3m1!4b1!4m14!4m13!1m5!1m1!1sunknown!2m2!1d-115.1437062!2d36.1698695!1m5!1m1!1sChIJD11n_FrryIARH8EGWmcGnAE!2m2!1d-115.2343937!2d36.2187971!3e1

https://www.google.com/maps/dir/Encore+Las+Vegas/Rock+N+Block+-+Turf+N+Hardscapes/@36.1294396,-115.164314,14z/data=!3m1!4b1!4m14!4m13!1m5!1m1!1sunknown!2m2!1d-115.164314!2d36.1294396!1m5!1m1!1sChIJD11n_FrryIARH8EGWmcGnAE!2m2!1d-115.2343937!2d36.2187971!3e3

https://www.google.com/maps/dir/Fremont+Street+Experience/Rock+N+Block+-+Turf+N+Hardscapes/@36.1707275,-115.1438229,14z/data=!3m1!4b1!4m14!4m13!1m5!1m1!1sunknown!2m2!1d-115.1438229!2d36.1707275!1m5!1m1!1sChIJD11n_FrryIARH8EGWmcGnAE!2m2!1d-115.2343937!2d36.2187971!3e0

Reviews for Rock N Block Turf N Hardscapes



Rob Foster

(5)

We have been working with AI and the team for many years (8) to be exact. We have had the pleasure of working with many of their clients throughout this time and we absolutely love how their clients are so pleased with the work they do and the outcome of the projects! The sales team and staff have been very supportive and professional and that's hard to come by. We look forward to many more years of this partnership with a very positive and motivated company that's always looking out for the best interests of the community!



Dawna OgleYohe

(5)

My initial contact was with Ray, whom did an excellent job giving me an estimate on what I wanted done in my small yard and walkway., the guys that came out and did the work were superior. They did an excellent job. I'm very pleased with this company. I will highly recommend them to family and friends, and I will be using them in the near future for other little projects.

<https://www.google.com/maps/reviews/data=!4m8!14m7!1m6!2m5!1sChZDSUhNMG9nS0VJQ0FnSUMUS>

<https://www.google.com/maps/reviews/data=!4m8!14m7!1m6!2m5!1sChZDSUhNMG9nS0VJQ0FnSUR0eQ%7CCgwI8v-5uQYQwNC54gl%7C?hl=en-US>

<https://www.google.com/maps/reviews/data=!4m8!14m7!1m6!2m5!1sChZDSUhNMG9nS0VJQ0FnSURUS>

<https://www.google.com/maps/reviews/data=!4m8!14m7!1m6!2m5!1sChZDSUhNMG9nS0VJQ0FnSUMbSYfg%7CCgsl9OTbtwYQ2O-gbA%7C?hl=en-US>

<https://www.google.com/maps/reviews/data=!4m8!14m7!1m6!2m5!1sChZDSUhNMG9nS0VJQ0FnSUCQI%7C?hl=en-US>

<https://www.google.com/maps/reviews/data=!4m8!14m7!1m6!2m5!1sChdDSUhNMG9nS0VJQ0FnTURM-VygE%7C?hl=en-US>

<https://www.google.com/maps/reviews/data=!4m8!14m7!1m6!2m5!1sChdDSUhNMG9nS0VJQ0FnTUNUS>

<https://www.google.com/maps/reviews/data=!4m8!14m7!1m6!2m5!1sChdDSUhNMG9nS0VOT3VpTmBwgYQ4Jba0wl%7C?hl=en-US>

You Won't Believe What's Coming in Tech in 2025[View GBP](#)

You Won't Believe What's Coming in Tech in 2025

Rock N Block

Phone : 888 894 2486

Email : info@rocknblocklandscape.com

City : Las Vegas, NV

State : United States

Zip : 89108

Address : 3267 N Torrey Pines Dr

[Google Business Profile](#)

[Google Business Website](#)

Company Website : <https://rocknblocklandscape.com/>

USEFUL LINKS

[Landscaping Las Vegas](https://rocknblocklandscape.com/landscaping-las-vegas/)<https://rocknblocklandscape.com/landscaping-las-vegas/>

[Las Vegas Landscaping](#)

[Landscapers in Las Vegas](#)

[Top Landscapers in Las Vegas](#)

[Residential Landscaping Las Vegas](#)

LATEST BLOGPOSTS

[Landscaping Las Vegas Blog](#)

[Backyard Landscaping Las Vegas](#)

[Best Landscapers in Las Vegas](#)

[Residential Landscaping Las Vegas](#)

[Landscaping Henderson](#) | [Landscaping North Las Vegas](#) | [Landscaping Pahrump](#) | [Landscaping Paradise](#) | [Landscaping Summerlin](#) | [Landscaping Mesquite](#) | [Landscaping Spring Valley](#)

[Landscaping Las Vegas](#) | [Las Vegas Landscaping](#) | [Landscapers in Las Vegas](#) | [Top Landscapers in Las Vegas](#) | [Residential Landscaping Las Vegas](#) | [Backyard Landscaping Las Vegas](#) |

Follow us