



- **Synthetic Turf Las Vegas landscaping ideas**

- **Contact Us**

Greener Earth in 2025: A Possibility?

Rock N Block

888 894 2486

3267 N Torrey Pines Dr

Las Vegas, NV

89108

<https://webdesignsydney.blob.core.windows.net/swda/rnb/artificial-turf-las-vegas-nevada/greener-earth-in-2025-a-possibility.html>



Welcoming Technological Advancements for Improved Productivity

In the ever-evolving globe of technology, the year 2025 will definitely provide a wide variety of developments created to enhance performance and productivity. Best Artificial Turf Las Vegas Nevada. As we seek to maximize our potential in this future landscape, embracing these technological advances will be extremely important. This essay intends to discover the value of these developments and give a roadmap for leveraging them to improve efficiency.

In the last years, we have actually witnessed a considerable improvement in different fields as a result of technological advancements. From Expert System (AI) to robotics, blockchain to large data, these improvements have not only shaped our way of living but have actually likewise revamped standard company models. Their capability to simplify procedures, lower human error, and provide premium outcomes rapidly and successfully is noteworthy. As we come close to 2025, these technical developments are anticipated to be much more sophisticated and integrated into our everyday regimens, guaranteeing boosted performance.

First of all, consider the role of Expert system and Artificial Intelligence. These innovations are already at the forefront of enhancing productivity by automating regular tasks and giving informative information evaluation. In 2025, we can expect AI and ML to be even more sophisticated, with abilities to predict fads, choose, and carry out complex jobs with marginal human intervention. As a result, embracing these technologies and incorporating them into our job procedures will be necessary for maximizing effectiveness.

Secondly, take into consideration the impact of the Web of Things (IoT). With an ever-increasing number of tools linked to the web, the IoT offers an opportunity for seamless combination and interaction, resulting in improved effectiveness.

Greener Earth in 2025: A Possibility? – Synthetic Turf Las Vegas landscaping ideas

1. Artificial Turf Las Vegas companies near me
2. Artificial Grass Las Vegas best rated brands
3. Artificial Turf Las Vegas companies near me
4. Artificial Grass Las Vegas best rated brands
5. Artificial Turf Las Vegas companies near me

By 2025, we can expect a much more interconnected world, where the IoT will certainly play a critical role in handling and controlling various elements of our work and personal lives.

Moreover, advancements in cloud computer and online fact are expected to change the method we function. With cloud computing, we can anticipate a more collaborative and versatile work environment, as this technology allows for real-time sharing and modifying of records, decreasing time and enhancing productivity.

Greener Earth in 2025: A Possibility? – Artificial Grass Las Vegas best rated brands

1. Synthetic Turf Las Vegas Las Vegas home remodel
2. Artificial Grass Las Vegas best rated brands
3. Artificial Turf Las Vegas companies near me

4. Synthetic Turf Las Vegas Las Vegas home remodel
5. Artificial Grass Las Vegas best rated brands

On the various other hand, online truth can offer immersive training experiences, bring about a much more knowledgeable and reliable labor force.



Nonetheless, accepting these technological developments is not without its obstacles. Problems such as data safety and security, technological inequality, and the need for constant knowing and adaptation position considerable difficulties. As a result, while we embrace these innovations, it is important to attend to these problems proactively to absolutely maximize performance.

Greener Earth in 2025: A Possibility? – Artificial Grass Las Vegas best rated brands

In conclusion, the year 2025 will certainly provide a wealth of technological advancements that promise improved efficiency. Embracing these innovations and integrating them right into our job processes will certainly be essential for taking full advantage of efficiency

Carrying Out Time Administration Techniques in the Future Office

As we march briskly towards 2025, the future workplace is readied to undertake a significant change. The evolution of modern technology, the increase of expert system, and the shift towards remote and versatile work settings will demand a new strategy to time management. With the aim of maximizing effectiveness, the application of reliable time management methods will certainly be a lot more critical than ever before.

Among the significant changes we anticipate in the future work environment is the increased reliance on project monitoring devices. These digital platforms will certainly provide a thorough review of tasks, target dates, and team utilization. They will enable us to prioritize jobs, established sensible deadlines, and assign sources effectively. A well-implemented task monitoring tool will be a keystone in achieving optimal performance as it minimizes the time invested in administrative tasks, enabling individuals to focus on their core obligations.



One more considerable time administration strategy that will certainly be prevalent in the future work environment is using artificial intelligence (AI). AI can automate routine tasks, minimizing the moment spent on them and freeing up time for even more critical responsibilities. In addition, AI can offer understandings into work patterns and practices, aiding individuals understand where they are losing time and just how they can work a lot more successfully.

The border between work and individual life is anticipated to blur additionally in the future workplace. Consequently, preserving a healthy and balanced work-life equilibrium will become more difficult yet likewise more important. Therefore, time obstructing techniques will certainly obtain popularity. Time obstructing includes organizing specific time slots for various jobs or tasks throughout the day. It makes sure that there is a balance in between job and personal life, which time is designated properly.

Remote work is an additional trend that is below to remain. With this brand-new standard, the conventional 9 to 5 workday may end up being less pertinent, and versatile work hours could end up being much more usual. This flexibility might potentially result in an "always-on" work society, making it necessary to establish clear borders and handle time effectively. Strategies such as the Pomodoro strategy, where work is damaged down into intervals commonly 25 mins in length, separated by short breaks, can assist handle time extra efficiently.

Finally, the future work environment in 2025 will certainly provide brand-new obstacles and possibilities for time administration. The execution of innovative tools and strategies, paired with an increased focus on work-life balance and adaptability, will certainly be essential in taking full advantage of efficiency. By welcoming these changes and adjusting to new means of working, we can make sure that we are planned for the future and can grow in the evolving workplace.



Adapting to the Changing Nature of Work and Organization

Using Artificial Intelligence and Machine Learning Tools for Effectiveness

Utilizing Expert System and Machine Learning Devices for Effectiveness in 2025

The future holds enormous possibilities, and 2025 is no exemption. One of the key facets to think about is making the most of effectiveness in different rounds of life. This essay will certainly go over just how the application of Artificial Intelligence (AI) and Artificial Intelligence (ML) tools can enhance performance and effectiveness in multiple domain names by 2025.

AI and ML are two of the most transformative innovations of the 21st century. They have the potential to redefine the method we live, work, and communicate with the world. In 2025, these modern technologies will certainly be more mature, extra available, and a lot more integrated right into our lives, offering many opportunities for efficiency renovations.

In a company situation, AI and ML can be leveraged to automate mundane tasks, maximizing time for employees to concentrate on even more complicated and innovative work. For example, AI-powered chatbots can deal with client queries, while ML formulas can analyze huge quantities of information to provide workable insights for critical decision-making. This not only speeds up procedures however additionally reduces the threat of human error, thereby enhancing total performance.

Greener Earth in 2025: A Possibility? – Artificial Grass Las Vegas best rated brands

1. Synthetic Turf Las Vegas landscaping ideas
2. Artificial Turf Las Vegas drought resistant

3. Synthetic Turf Las Vegas Las Vegas home remodel
4. Artificial Grass Las Vegas best rated brands
5. Artificial Turf Las Vegas companies near me

In the field of education, AI and ML devices can supply tailored discovering experiences, adjusting to private students requires in real-time. These algorithms can determine locations where a trainee is struggling and offer customized assistance, therefore optimizing learning performance.

In healthcare, AI and ML can improve diagnostics and treatment strategies. Using predictive evaluation, these innovations can aid spot diseases at an onset, making therapy a lot more efficient and efficient. Additionally, AI and ML can automate management tasks, enabling medical care professionals to commit more time to individual care.

The home front is not overlooked in the efficiency transformation. Smart homes powered by AI and ML can automate different jobs, from controlling temperature and lights to taking care of safety and security systems and appliances. This not just improves comfort but likewise enhances power performance, decreasing carbon impact.

Lastly, in transport, AI and ML are currently changing the method we relocate. Self-driving lorries, maximized logistics, predictive upkeep, and traffic management are simply a couple of examples of just how these innovations can enhance effectiveness and safety and security.

Greener Earth in 2025: A Possibility? – Synthetic Turf Las Vegas landscaping ideas

1. Artificial Turf Las Vegas companies near me
2. Artificial Turf Las Vegas companies near me
3. Artificial Turf Las Vegas companies near me
4. Artificial Turf Las Vegas companies near me
5. Artificial Turf Las Vegas companies near me

Nevertheless, it is vital to keep in mind that the effective implementation of AI and ML devices requires a cautious balance. Honest factors to consider, privacy issues, and the danger of work displacement have to be resolved. Furthermore, the prospective benefits of these innovations must be accessible to all, not just a blessed couple of.

To conclude, as we come close to 2025, AI and ML will undoubtedly play an essential

Useful links

- <https://rocknblocklandscape.com/synthetic-grass-turf/>
- <https://rocknblocklandscape.com/artificial-grass-las-vegas-nv/>
- <https://rocknblocklandscape.com/landscaping-las-vegas/>

About Las Vegas

This article is about the city proper in Nevada. For the metropolitan area, see [Las Vegas Valley](#). For other uses, see [Las Vegas \(disambiguation\)](#).

"Vegas" redirects here. For other uses, see [Vegas \(disambiguation\)](#).

Las Vegas is located in the United States

Image not found or type unknown
Las Vegas

Las Vegas

City

Las Vegas Skyline

Image not found or type unknown

Downtown Las Vegas

World Market Center

Image not found or type unknown

World Market

Center

The Strat

Image not found or type unknown

The Strat

Clark County Government Center

Image not found or type unknown

Clark County

Government

Center

Lou Ruvo Center for Brain Health

Image not found or type unknown

Lou Ruvo

Center for

Brain Health

Las Vegas Strip

Image not found or type unknown

Las Vegas Strip in Paradise and

Winchester, outside city limits

Flag of Las Vegas

Image not found or type unknown

Flag

Official seal of Las Vegas

Image not found or type unknown

Seal

Etymology: from **Spanish** *las vegas* 'the meadows'

Nicknames:

"Vegas", "Sin City", "City of Lights", "The Gambling Capital of the World",^[1] "**The Entertainment Capital of the World**", "Capital of Second Chances",^[2] "The Marriage Capital of the World", "The Silver City", "America's Playground", "Hawaii's Ninth Island"^[3]^[4]

Map

Image not found or type unknown

Map

Image not found or type unknown

Map

Image not found or type unknown

Map

Las Vegas is located in Nevada



Coordinates: 36°10'2"N 115°8'55"W / 36.16722°N 115.14861°W

Country  United States

State  Nevada

County Clark

Founded May 15, 1905

Incorporated March 16, 1911

Government

• Type Council–manager

• Mayor Shelley Berkley (D)

• Mayor Pro Tem Brian Knudsen (D)

	Members <ul style="list-style-type: none"> ○ Brian Knudsen (D) ○ Victoria Seaman (R) ○ Olivia Diaz (D) ○ Francis Allen–Palenske (R) ○ Cedric Crear (D) ○ Nancy Brune (D)
• City council	
• City manager	Jorge Cervantes
	Area [5]
• City	141.91 sq mi (367.53 km ²)
• Land	141.85 sq mi (367.40 km ²)
• Water	0.05 sq mi (0.14 km ²)
• Urban	540 sq mi (1,400 km ²)
• Metro	1,580 sq mi (4,100 km ²)
Elevation	2,001 ft (610 m)
	Population (2020)
• City	641,903
	75th in North America
• Rank	24th in the United States[6]
	1st in Nevada
• Density	4,525.16/sq mi (1,747.17/km ²)
• Urban	2,196,623 (US: 21st)
• Urban density	5,046.3/sq mi (1,948.4/km ²)
• Metro	2,265,461 (US: 29th)
	[7]
Demonym	Las Vegan

	GDP
	[8]
• Metro	\$160.728 billion (2022)
Time zone	UTC−08:00 (PST)
• Summer (DST)	UTC−07:00 (PDT)
ZIP Codes	89044, 89054, 891xx
Area code(s)	702 and 725
FIPS code	32-40000
GNIS feature ID	847388
Website	lasvegasnevada.gov

Las Vegas,^[a] colloquially referred to as **Vegas**, is the most populous city in the U.S. state of Nevada and the county seat of Clark County. The Las Vegas Valley metropolitan area is the largest within the greater Mojave Desert, and second-largest in the Southwestern United States. According to the United States Census Bureau, the city had 641,903 residents in 2020,^[9] with a metropolitan population of 2,227,053,^[10] making it the 24th-most populous city in the United States. Las Vegas is an internationally renowned major resort city, known primarily for its gambling, shopping, fine dining, entertainment, and nightlife. It has most venues centered on downtown Las Vegas and more to the Las Vegas Strip, located outside city limits in the unincorporated towns of Paradise and Winchester. The Las Vegas Valley serves as the leading financial, commercial, and cultural center in Nevada.

Las Vegas was settled in 1905 and officially incorporated in 1911.^[11] At the close of the 20th century, it was the most populated North American city founded within that century (a similar distinction was earned by Chicago in the 19th century). Population growth has accelerated since the 1960s and into the 21st century, and between 1990 and 2000 the population increased by 85.2%.

The city bills itself as the Entertainment Capital of the World, and is famous for its luxurious and large casino-hotels. As of 2023, Las Vegas attracts over 40.8 million visitors annually,^[12] making it one of the most visited cities in the United States and consistently ranking among the world's top tourist destinations.^{[13][14]} It is the third most popular U.S. destination for business conventions^[15] and a global leader in the

hospitality industry.[16] The city's tolerance for numerous forms of adult entertainment has earned it the nickname "Sin City",[17] and has made it a popular setting for films, literature, television programs, commercials and music videos.

Toponymy

[edit]

In 1829, Mexican trader and explorer Antonio Armijo led a group consisting of 60 men and 100 mules along the Old Spanish Trail from modern day New Mexico to California. Along the way, the group stopped in what would become Las Vegas and noted its natural water sources, now referred to as the Las Vegas Springs, which supported extensive vegetation such as grasses and mesquite trees. The springs were a significant natural feature in the valley, with streams that supported a meadow ecosystem. This region served as the winter residence for the Southern Paiute people, who utilized the area's resources before moving to higher elevations during the summer months. The Spanish "las vegas" or "the meadows" (more precisely, lower land near a river) in English, was applied to describe the fertile lowlands near the springs. Over time, the name began to refer to the populated settlement. [18][19][20]


History

[edit]

Main article: History of Las Vegas

For a chronological guide, see Timeline of Las Vegas.

See also: Las Vegas in the 1940s and Las Vegas in the 1950s




Southern **Paiutes** at **Moapa** wearing traditional Paiute basket hats with Paiute cradleboard and rabbit robe

Nomadic **Paleo-Indians** traveled to the Las Vegas area 10,000 years ago, leaving behind **petroglyphs**. **Ancient Puebloan** and **Paiute** tribes followed at least 2,000 years ago.[21]

A young **Mexican** scout named **Rafael Rivera** is credited as the first non-**Native American** to encounter the valley, in 1829.[22] Trader **Antonio Armijo** led a 60-man party along the **Spanish Trail** to **Los Angeles**, California, in 1829.[23][24] In 1844, **John C. Frémont** arrived, and his writings helped lure pioneers to the area. Downtown Las Vegas's Fremont Street is named after him.

Eleven years later, members of **the Church of Jesus Christ of Latter-day Saints** chose Las Vegas as the site to build a fort halfway between **Salt Lake City** and Los Angeles, where they would travel to gather supplies. The fort was abandoned several years afterward. The remainder of this **Old Mormon Fort** can still be seen at the intersection of Las Vegas Boulevard and Washington Avenue.

Las Vegas was founded as a city in 1905, when 110 acres (45 ha) of land adjacent to the **Union Pacific Railroad** tracks were auctioned in what would become the downtown area. In 1911, Las Vegas was incorporated as a city.[25]




Golden Nugget and **Pioneer Club** along **Fremont Street** in 1952

The year 1931 was pivotal for Las Vegas. At that time, Nevada legalized casino gambling[26] and reduced residency requirements for divorce to six weeks.[27] This year also witnessed the beginning of construction of the tunnels of nearby **Hoover Dam**. The influx of construction workers and their families helped Las Vegas avoid economic calamity during the **Great Depression**. The construction work was completed in 1935.

In late 1941, **Las Vegas Army Airfield** was established. Renamed **Nellis Air Force Base** in 1950, it is now home to the **United States Air Force Thunderbirds** aerobatic team.[28]


Following World War II, lavishly decorated hotels, gambling casinos, and big-name entertainment became synonymous with Las Vegas.



This view of downtown Las Vegas shows a **mushroom cloud** in the background. Scenes such as this were typical during the 1950s. From 1951 to 1962, the government conducted 100 atmospheric tests at the nearby **Nevada Test Site**.[29]

In 1951, **nuclear weapons testing** began at the **Nevada Test Site**, 65 miles (105 km) northwest of Las Vegas. During this time, the city was nicknamed the "**Atomic City**." Residents and visitors were able to witness the mushroom clouds (and were exposed to the fallout) until 1963 when the **Partial Nuclear Test Ban Treaty** required that nuclear tests be moved underground.[29]

In 1955, the **Moulin Rouge Hotel** opened and became the first racially integrated casino-hotel in Las Vegas.



Fremont Street in the late 1960s

During the 1960s, corporations and business tycoons such as **Howard Hughes** were building and buying hotel-casino properties. Gambling was referred to as "gaming,"


which transitioned it into a legitimate business. *Learning from Las Vegas*, published during this era, asked architects to take inspiration from the city's highly decorated buildings, helping to start the **postmodern architecture** movement.

In 1995, the **Fremont Street Experience** opened in Las Vegas's downtown area. This canopied five-block area features 12.5 million LED lights and 550,000 watts of sound from dusk until midnight during shows held at the top of each hour.


Due to the realization of many revitalization efforts, 2012 was dubbed "The Year of Downtown." Projects worth hundreds of millions of dollars made their debut at this time, including the **Smith Center for the Performing Arts**, the **Discovery Children's Museum**, the **Mob Museum**, the **Neon Museum**, a **new City Hall** complex, and renovations for a new **Zappos.com** corporate headquarters in the **old City Hall** building. [30][31]

Geography

[edit]



Astronaut photograph of Las Vegas at night



Downtown Las Vegas with **Red Rock Canyon** in the background

Las Vegas is situated in a **basin** on the floor of the **Mojave Desert**, [32] and is surrounded by mountain ranges. Much of the landscape is rocky and arid, with desert vegetation

and wildlife. It can be subjected to torrential flash floods, although much has been done to mitigate the effects of flash floods through improved drainage systems. [33]


The city's elevation is approximately 2,030 ft (620 m) above sea level, though the surrounding peaks reach elevations of over 10,000 feet (3,000 m) and act as barriers to the strong flow of moisture from the surrounding area. According to the [United States Census Bureau](#), the city has an area of 135.86 sq mi (351.9 km²), of which 135.81 sq mi (351.7 km²) is land and 0.05 sq mi (0.13 km²) (0.03%) is water.

After Alaska and California, Nevada is the third most seismically active state in the U.S. It has been estimated by the United States Geological Survey (USGS) that over the next 50 years, there is a 10–20% chance of an M6.0 or greater earthquake occurring within 50 km (31 mi) of Las Vegas. [34]

Within the city are many lawns, trees, and other greenery. Due to water resource issues, there has been a movement to encourage [xeriscapes](#). Another part of conservation efforts is scheduled watering days for residential landscaping. A [U.S. Environmental Protection Agency](#) grant in 2008 funded a program that analyzed and forecast growth and environmental effects through 2019. [35]

Climate

[[edit](#)]



Desert scene at the [Red Rock Canyon National Conservation Area](#) in the Las Vegas area



Spring flowers at the [Red Rock Canyon National Conservation Area](#) in the Las Vegas area


Las Vegas has a [subtropical hot desert climate](#) (Köppen climate classification: *BWh*, [Trewartha climate classification](#) *BWhk*), typical of the [Mojave Desert](#) in which it lies. This climate is typified by long, extremely hot summers; warm transitional seasons; and short winters with mild days and cool nights. There is abundant sunshine throughout the year, with an average of 310 sunny days and bright sunshine during 86% of all daylight hours.[\[36\]](#)[\[37\]](#) Rainfall is scarce, with an average of 4.2 in (110 mm) dispersed between roughly 26 total rainy days per year.[\[38\]](#) Las Vegas is among the sunniest, driest, and least humid locations in North America, with exceptionally low dew points and humidity that sometimes remains below 10%.[\[39\]](#)

The summer months of June through September are extremely hot, though moderated by the low humidity levels. July is the hottest month, with an average daytime high of 104.5 °F (40.3 °C). On average, 137 days per year reach or exceed 90 °F (32 °C), of which 78 days reach 100 °F (38 °C) and 10 days reach 110 °F (43 °C). During the peak intensity of summer, overnight lows frequently remain above 80 °F (27 °C), and occasionally above 85 °F (29 °C).[\[36\]](#)

While most summer days are consistently hot, dry, and cloudless, the [North American Monsoon](#) sporadically interrupts this pattern and brings more cloud cover, thunderstorms, lightning, increased humidity, and brief spells of heavy rain. Potential monsoons affect Las Vegas between July and August. Summer in Las Vegas is marked by significant [diurnal temperature variation](#). While less extreme than other parts of the state, nighttime lows in Las Vegas are often 30 °F (16.7 °C) or more lower than daytime highs.[\[40\]](#) The average hottest night of the year is 90 °F (32 °C). The all-time record is at 95 °F (35 °C).[\[36\]](#)

Las Vegas winters are relatively short, with typically mild daytime temperatures and chilly nights. Sunshine is abundant in all seasons. December is both the year's coolest and cloudiest month, with an average daytime high of 56.9 °F (13.8 °C) and sunshine occurring during 78% of its daylight hours. Winter evenings are defined by clear skies and swift drops in temperature after sunset, with overnight minima averaging around 40 °F (4.4 °C) in December and January. Owing to its elevation that ranges from 2,000 to 3,000 feet (610 to 910 m), Las Vegas experiences markedly cooler winters than other

areas of the [Mojave Desert](#) and the adjacent [Sonoran Desert](#) that are closer to sea level. The city records freezing temperatures an average of 10 nights per winter. It is exceptionally rare for temperatures to reach or fall below 25 °F (−4 °C).[\[36\]](#)



Climate chart for Las Vegas

Most of the annual precipitation falls during the winter. February, the wettest month, averages only four days of measurable rain. The mountains immediately surrounding the Las Vegas Valley accumulate snow every winter, but significant accumulation within the city is rare, although moderate accumulations occur every few years. The most recent accumulations occurred on February 18, 2019, when parts of the city received about 1 to 2 inches (2.5 to 5.1 cm) of snow[\[41\]](#) and on February 20 when the city received almost 0.5 inches (1.3 cm).[\[42\]](#) Other recent significant snow accumulations occurred on December 25, 2015, and December 17, 2008.[\[43\]](#) Unofficially, Las Vegas's largest snowfall on record was the 12 inches (30 cm) that fell in 1909.[\[44\]](#) In recent times, ice days have not occurred, although 29 °F (−2 °C) was measured in 1963.[\[36\]](#) On average the coldest day is 44 °F (7 °C).[\[36\]](#)

The highest temperature officially observed for Las Vegas is 120 °F (48.9 °C), as measured at [Harry Reid International Airport](#) on July 7, 2024.[\[36\]](#)[\[45\]](#) The lowest temperature was 8 °F (−13 °C), recorded on two days: January 25, 1937, and January 13, 1963.[\[36\]](#) The official record hot daily minimum is 95 °F (35 °C) on July 19, 2005, and July 1, 2013. The official record cold daily maximum is 28 °F (−2 °C) on January 8 and 21, 1937.[\[36\]](#) July 2024 was the hottest month ever recorded in Las Vegas, with its highest recorded mean daily average temperature over the month of 99.9 °F (38 °C), its highest recorded mean daily maximum temperature of 111.5 °F (44 °C), and its highest recorded mean nightly minimum temperature of 88.3 °F (31 °C).[\[46\]](#)

Due to concerns about **climate change** in the wake of a 2002 drought, daily water consumption has been reduced from 314 US gallons (1,190 L) per resident in 2003 to around 205 US gallons (780 L) in 2015.^[47]

Climate data for **Harry Reid International Airport (Paradise, Nevada)**, 1991–2020 normals,^[b]
extremes 1937–present

Month	Jan	Feb	Mar	Apr	May	Jun	Jul	Aug	Sep	Oct	Nov	Dec	Year
Record high °F (°C)	77 (25)	87 (31)	92 (33)	99 (37)	109 (43)	117 (47)	120 (49)	116 (47)	114 (46)	104 (40)	87 (31)	78 (26)	120 (49)
Mean maximum °F (°C)	68.7 (20.4)	74.2 (23.4)	84.3 (29.1)	93.6 (34.2)	101.8 (38.8)	110.1 (43.4)	112.9 (44.9)	110.3 (43.5)	105.0 (40.6)	94.6 (34.8)	80.5 (26.9)	67.9 (19.9)	113.6 (45.3)
Mean daily maximum °F (°C)	58.5 (14.7)	62.9 (17.2)	71.1 (21.7)	78.5 (25.8)	88.5 (31.4)	99.4 (37.4)	104.5 (40.3)	102.8 (39.3)	94.9 (34.9)	81.2 (27.3)	67.1 (19.5)	56.9 (13.8)	80.5 (26.9)
Daily mean °F (°C)	49.5 (9.7)	53.5 (11.9)	60.8 (16.0)	67.7 (19.8)	77.3 (25.2)	87.6 (30.9)	93.2 (34.0)	91.7 (33.2)	83.6 (28.7)	70.4 (21.3)	57.2 (14.0)	48.2 (9.0)	70.1 (21.2)
Mean daily minimum °F (°C)	40.5 (4.7)	44.1 (6.7)	50.5 (10.3)	56.9 (13.8)	66.1 (18.9)	75.8 (24.3)	82.0 (27.8)	80.6 (27.0)	72.4 (22.4)	59.6 (15.3)	47.3 (8.5)	39.6 (4.2)	59.6 (15.3)
Mean minimum °F (°C)	29.8 (−1.2)	32.9 (0.5)	38.7 (3.7)	45.2 (7.3)	52.8 (11.6)	62.2 (16.8)	72.9 (22.7)	70.8 (21.6)	60.8 (16.0)	47.4 (8.6)	35.2 (1.8)	29.0 (−1.7)	27.4 (−2.6)
Record low °F (°C)	8 (−13)	16 (−9)	19 (−7)	31 (−1)	38 (3)	48 (9)	56 (13)	54 (12)	43 (6)	26 (−3)	15 (−9)	11 (−12)	8 (−13)
Average precipitation inches (mm)	0.56 (14)	0.80 (20)	0.42 (11)	0.20 (5.1)	0.07 (1.8)	0.04 (1.0)	0.38 (9.7)	0.32 (8.1)	0.32 (8.1)	0.32 (8.1)	0.30 (7.6)	0.45 (11)	4.18 (106)
Average snowfall inches (cm)	0.0 (0.0)	0.0 (0.0)	0.0 (0.0)	0.0 (0.0)	0.0 (0.0)	0.0 (0.0)	0.0 (0.0)	0.0 (0.0)	0.0 (0.0)	0.0 (0.0)	0.0 (0.0)	0.2 (0.51)	0.2 (0.51)

Average precipitation days (0.01 in)	3.1	4.1	2.8	1.6	1.1	0.4	2.5	2.2	1.8	1.7	1.5	3.0	25.8
Average snowy days (0.1 in)	0.0	0.1	0.0	0.0	0.0	0.0	0.0	0.0	0.0	0.0	0.0	0.1	0.2
Average relative humidity (%)	45.1	39.6	33.1	25.0	21.3	16.5	21.1	25.6	25.0	28.8	37.2	45.0	30.3
Average dew point °F (°C)	22.1 (-5.5)	23.7 (-4.6)	23.9 (-4.5)	24.1 (-4.4)	28.2 (-2.1)	30.9 (-0.6)	40.6 (4.8)	44.1 (6.7)	37.0 (2.8)	30.4 (-0.9)	25.3 (-3.7)	22.3 (-5.4)	29.4 (-1.5)
Mean monthly sunshine hours	245.2	246.7	314.6	346.1	388.1	401.7	390.9	368.5	337.1	304.4	246.0	236.0	3,825.
Percentage possible sunshine	79	81	85	88	89	92	88	88	91	87	80	78	86


Source: NOAA (relative humidity, dew point and sun 1961–1990)[\[36\]](#)[\[38\]](#)[\[37\]](#)

 This graph was using the **legacy Graph extension**, which is no longer supported. It needs to be converted to the **new Chart extension**.

See or edit [raw graph data](#).

Nearby communities

[\[edit\]](#)



The entrance to the community of **Summerlin**

- **Boulder City**, incorporated
- **Enterprise**, unincorporated
- **Henderson**, incorporated
- **Lone Mountain**, unincorporated
- **North Las Vegas**, incorporated
- **Paradise**, unincorporated
- **Spring Valley**, unincorporated
- **Summerlin South**, unincorporated
- **Sunrise Manor**, unincorporated
- **Whitney**, unincorporated
- **Winchester**, unincorporated

Neighborhoods

[[edit](#)]

- **Downtown**
- **The Lakes**
- **Summerlin**
- **West Las Vegas**

Demographics

[[edit](#)]

Historical population

Census	Pop.	Note	%±
1900	25		—
1910	800		3,100.0%
1920	2,304		188.0%
1930	5,165		124.2%
1940	8,422		63.1%
1950	24,624		192.4%

1960	64,405	161.6%
1970	125,787	95.3%
1980	164,674	30.9%
1990	258,295	56.9%
2000	478,434	85.2%
2010	583,756	22.0%
2020	641,903	10.0%
2024 (est.)	678,922	5.8%

source:[48][49]

2010–2010[9]

Las Vegas, Nevada – Racial and ethnic composition

Note: the US Census treats Hispanic/Latino as an ethnic category. This table excludes Latinos from the racial categories and assigns them to a separate category. Hispanics/Latinos may be of any race.


Race / Ethnicity (NH = Non-Hispanic)	Pop 2000[50]	Pop 2010[51]	Pop 2020[52]	% 2000	% 2010	% 2020
White alone (NH)	277,704	279,703	259,561	58.04%	47.91%	40.44%
Black or African American alone (NH)	48,380	62,008	79,129	10.11%	10.62%	12.33%
Native American or Alaska Native alone (NH)	2,405	2,391	2,291	0.50%	0.41%	0.36%
Asian alone (NH)	22,411	34,606	44,995	4.68%	5.93%	7.01%
Pacific Islander alone (NH)	1,935	3,103	4,204	0.40%	0.53%	0.65%
Other race alone (NH)	650	1,101	3,855	0.14%	0.19%	0.60%
Mixed race or Multiracial (NH)	11,987	16,985	34,040	2.51%	2.91%	5.30%
Hispanic or Latino (any race)	112,962	183,859	213,828	23.61%	31.50%	33.31%
Total	474,434	583,756	641,903	100.00%	100.00%	100.00%

2020 census

[edit]

According to the [2020 United States census](#), the city of Las Vegas had 644,883 people living in 244,429 [households](#). The racial composition of the City of Las Vegas was 49.2% [white](#), 11.9% [black](#), 1.1% [American Indian or Alaska Native](#), 6.9% Asian, [Hispanic or Latino](#) residents of any race were 34.1% and 16.2% from [two or more races](#). 40.8% were [non-Hispanic white](#).[\[53\]](#)

Approximately 5.8% of residents are under the age of five, 22.8% under the age of eighteen and 15.6% over 65 years old. Females are 50.0% of the total population. [\[53\]](#)



Map of racial distribution in the Las Vegas area, 2020 U.S. Census. Each dot is 25 people: [?](#) White

[?](#) Black

[?](#) Asian

[?](#) Hispanic

[?](#) Native American

[?](#) Mixed or Other

From 2019 to 2023, Las Vegas had approximately 244,429 [households](#), with an average of 2.63 persons per household. About 55.7% of housing units were owner-occupied, and the median value of owner-occupied housing was \$395,300. Median gross rent during this period was \$1,456 per month (in 2023 dollars). [\[53\]](#)

The median **household income** in Las Vegas from 2019 to 2023 was \$70,723, while the **per capita** income was \$38,421 (in 2023 dollars). Approximately 14.2% of the population lived below the poverty line during the same period.[53]

Residents over 25 years old with a **high school diploma** were 85.8% of the population with 27.3% having attained a **bachelor's degree or higher**. [53]

About 33.0% of residents aged 5 and older speak a language other than English at home. 20.9% of residents are foreign-born. [53]

The mean travel time to work for residents aged 16 and older was approximately 25.8 minutes between 2019 and 2023. The vast majority of households in Las Vegas are **digitally connected**, with 95.6% having a computer and 89.1% subscribing to **broadband internet** services .

Filipinos make up the largest Asian population in Las Vegas. 31,931 Filipinos live within the city limits, making up 4.8% of the population. [54] In the Las Vegas area as a whole, there are 162,802 Filipinos, making up 7% of the population. [55] Native Hawaiians are also a major demographic in the city, numbering 20,829 in the city and surrounding suburbs, [56] with some Hawaiians and Las Vegas residents calling the city the "ninth island of **Hawaii**" due to the major influx of Hawaiians to Vegas. [57]

According to a 2004 study, Las Vegas has one of the highest divorce rates. [58][59] The city's high divorce rate is not wholly due to Las Vegasans themselves getting divorced. Compared to other states, Nevada's nonrestrictive requirements for divorce result in many couples temporarily moving to Las Vegas in order to get divorced. [60] Similarly, Nevada marriage requirements are equally lax resulting in one of the highest marriage rates of U.S. cities, with many licenses issued to people from outside the area (see **Las Vegas weddings**). [60]

2010 census

[**edit**]

According to the **2010 Census**, the city of Las Vegas had a population of 583,756. The city's racial composition had shifted slightly, with 47.91% of the population identifying as White alone (non-Hispanic), 10.63% as Black or African American alone (non-Hispanic), 0.41% as Native American or Alaska Native alone (non-Hispanic), 5.93% as Asian alone (non-Hispanic), 0.53% as Pacific Islander alone (non-Hispanic), 0.19% as Other Race alone (non-Hispanic), and 2.91% as Mixed race or Multiracial (non-Hispanic). Hispanic or Latino individuals of any race represented 31.50% of the population. **[51]**

2000 census

[edit]

According to the **2000 census**, Las Vegas had a population of 474,434 people. The racial makeup of the city was 58.52% White alone (non-Hispanic), 10.19% Black or African American alone (non-Hispanic), 0.51% Native American or Alaska Native alone (non-Hispanic), 4.72% Asian alone (non-Hispanic), 0.41% Pacific Islander alone (non-Hispanic), 0.14% Other Race alone (non-Hispanic), and 2.52% Mixed race or Multiracial (non-Hispanic). Hispanic or Latino individuals of any race made up 23.81% of the population. **[50]**

Historical racial profile	2020 [61]	2010 [62]	2000 [63]	1990 [64]	1970 [64]
White	46.0%	62.1%	69.9%	78.4%	87.6%
—Non-Hispanic Whites	40.4%	47.9%	58.0%	72.1%	83.1% [c]
Black or African American	12.9%	11.1%	10.4%	11.4%	11.2%
Hispanic or Latino (of any race)	33.3%	31.5%	23.6%	12.5%	4.6% [c]
Asian	7.2%	6.1%	4.8%	3.6%	0.7%


Economy

[edit]


The primary drivers of the Las Vegas economy are tourism, **gaming**, and conventions, which in turn feed the retail and restaurant industries.

Tourism


[[edit](#)]



The [Golden Nugget Las Vegas](#)



The [Las Vegas Strip](#), primarily located in [Paradise](#)



A view of the [Las Vegas Valley](#) looking north from the [Stratosphere Tower](#)

The major attractions in Las Vegas are the casinos and the hotels, although in recent years other new attractions have begun to emerge.

Most casinos in the downtown area are on [Fremont Street](#), with [The STRAT Hotel, Casino & Skypod](#) as one of the few exceptions. [Fremont East](#), adjacent to the Fremont Street Experience, was granted variances to allow bars to be closer together, similar to the [Gaslamp Quarter](#) of San Diego, the goal being to attract a different demographic than the Strip attracts.

Downtown casinos

[[edit](#)]

Main article: [Downtown \(Nevada gaming area\)](#)

The [Golden Gate Hotel and Casino](#), downtown along the Fremont Street Experience, is the oldest continuously operating hotel and casino in Las Vegas; it opened in 1906 as the Hotel Nevada.

In 1931, the [Northern Club](#) (now the [La Bayou](#)) opened.^{[65][66]} The most notable of the early casinos may have been [Binion's Horseshoe](#) (now [Binion's Gambling Hall and Hotel](#)) while it was run by [Benny Binion](#).

[Boyd Gaming](#) has a major presence downtown operating the [California Hotel & Casino](#), the [Fremont Hotel & Casino](#), and the [Main Street Casino](#). The [Four Queens](#) also operates downtown along the Fremont Street Experience.

Downtown casinos that have undergone major renovations and revitalization in recent years include the [Golden Nugget Las Vegas](#), [The D Las Vegas](#) (formerly Fitzgerald's), the [Downtown Grand Las Vegas](#) (formerly Lady Luck), the [El Cortez Hotel & Casino](#), and the [Plaza Hotel & Casino](#).^[67]

In 2020, [Circa Resort & Casino](#) opened, becoming the first all-new hotel-casino to be built on Fremont Street since 1980.^[68]

Las Vegas Strip

[[edit](#)]


Main article: [Las Vegas Strip](#)

The center of the gambling and entertainment industry is the [Las Vegas Strip](#), outside the city limits in the surrounding unincorporated communities of [Paradise](#) and [Winchester](#) in Clark County. Some of the largest casinos and buildings are there.^[69]

Welcome signs


[edit]

Image not found or type unknown



The original Welcome to Fabulous Las Vegas sign

Image not found or type unknown



Gateway Arches

In 1929, the city installed a welcome arch over [Fremont Street](#), at the corner of Main Street.^{[70][71][72]} It remained in place until 1931.^{[73][74]}

In 1959, the 25-foot-tall (7.6 m) [Welcome to Fabulous Las Vegas sign](#) was installed at the south end of the [Las Vegas Strip](#). A replica welcome sign, standing nearly 16 feet (4.9 m) tall, was installed within city limits in 2002, at [Las Vegas Boulevard](#) and Fourth Street.^{[75][76][77]} The replica was destroyed in 2016, when a pickup truck crashed into it.^[78]

In 2018, the city approved plans for a new gateway landmark in the form of neon arches. It was built within city limits, in front of the [Strat](#) resort and north of [Sahara Avenue](#).^[79] The project, built by [YESCO](#), cost \$6.5 million and stands 80 feet (24 m) high.^[80] Officially known as the Gateway Arches, the project was completed in 2020. The steel arches are blue during the day, and light up in a variety of colors at night.^[81]

Also located just north of the Strat are a pair of giant neon showgirls, initially added in 2018 as part of a \$400,000 welcome display. The original showgirls were 25 feet (7.6 m) tall, but were replaced by new ones in 2022, rising 50 feet (15 m).^{[82][83]} The originals were refurbished following weather damage and installed at the [Las Vegas Arts District](#).^{[83][84]}

Development

[[edit](#)]


See also: [List of tallest buildings in Las Vegas](#)

When [The Mirage](#) opened in 1989, it started a trend of major resort development on the Las Vegas Strip outside of the city. This resulted in a drop in tourism in the downtown area, but many recent projects have increased the number of visitors to downtown.

An effort has been made by city officials to diversify the economy by attracting health-related, high-tech and other commercial interests. No state tax for individuals or corporations, as well as a lack of other forms of business-related taxes, have aided the success of these efforts.^[85]

The Fremont Street Experience was built in an effort to draw tourists back to the area and has been popular since its startup in 1995.

The city conducted a land-swap deal in 2000 with [Lehman Brothers](#), acquiring 61 acres (25 ha) of property near downtown Las Vegas in exchange for 91 acres (37 ha) of the Las Vegas Technology Center.^[86] In 2004, Las Vegas Mayor [Oscar Goodman](#) announced that the area would become home to [Symphony Park](#) (originally called "Union Park"^[87]), a mixed-use development. The development is home to the [Cleveland Clinic Lou Ruvo Center for Brain Health](#), [The Smith Center for the Performing Arts](#), the [Discovery Children's Museum](#), the Las Vegas [Chamber of Commerce](#), and four residential projects totaling 600 residential units as of 2024.^[88]



[World Market Center](#) Building A

In 2005, the [World Market Center](#) opened, consisting of three large buildings taking up 5,400,000 square feet (500,000 m²). Trade shows for the furniture and furnishing industries are held there semiannually.[\[89\]](#)

Also nearby is the Las Vegas North Premium Outlets. With a second expansion, completed in May 2015, the mall currently offers 175 stores.[\[90\]](#)

City offices moved to a new [Las Vegas City Hall](#) in February 2013 on downtown's Main Street. The former city hall building is now occupied by the corporate headquarters for the online retailer [Zappos.com](#), which opened downtown in 2013. Zappos CEO [Tony Hsieh](#) took an interest in the urban area and contributed \$350 million toward a revitalization effort called the Downtown Project.[\[91\]\[92\]](#) Projects funded include Las Vegas's first independent bookstore, [The Writer's Block](#).[\[93\]](#)

Other industries

[\[edit\]](#)

A number of new industries have moved to Las Vegas in recent decades. [Zappos.com](#) (now an [Amazon](#) subsidiary) was founded in San Francisco but by 2013 had moved its headquarters to downtown Las Vegas. [Allegiant Air](#), a low-cost air carrier, launched in 1997 with its first hub at [Harry Reid International Airport](#) and headquarters in nearby Summerlin.

[Planet 13 Holdings](#), a cannabis company, opened the world's largest [cannabis dispensary](#) in Las Vegas at 112,000 sq ft (10,400 m²).[\[94\]\[95\]](#)

Effects of growth on water supply

[\[edit\]](#)

A growing population means the Las Vegas Valley used 1.2 billion US gal (4.5 billion L) more water in 2014 than in 2011. Although water conservation efforts implemented in the wake of a 2002 drought have had some success, local [water consumption](#) remains

30 percent greater than in Los Angeles, and over three times that of San Francisco metropolitan area residents. The [Southern Nevada Water Authority](#) is building a \$1.4 billion tunnel and pumping station to bring water from [Lake Mead](#), has purchased water rights throughout Nevada, and has planned a controversial \$3.2 billion [pipeline](#) across half the state. By law, the Las Vegas Water Service District "may deny any request for a water commitment or request for a water connection if the District has an inadequate supply of water." But limiting growth on the basis of an inadequate water supply has been unpopular with the casino and building industries. ^[47]


Culture

[\[edit\]](#)


Main article: [Las Vegas Valley § Culture and the arts](#)

See also: [List of Las Vegas landmarks](#)

"Las Vegas culture" redirects here. For the ancient Ecuadorian civilization, see [Las Vegas culture \(archaeology\)](#).



The [Smith Center for the Performing Arts](#) & Discovery Museum



[Symphony Park](#) in [Downtown Las Vegas](#)

The city is home to several museums, including the [Neon Museum](#) (the location for many of the historical signs from Las Vegas's mid-20th century heyday), The [Mob Museum](#), the [Las Vegas Natural History Museum](#), the Discovery Children's Museum, the Nevada State Museum and the Old Las Vegas Mormon Fort State Historic Park.

The city is home to an extensive [Downtown Arts District](#), which hosts numerous galleries and events including the annual Las Vegas Film Festival. "First Friday" is a monthly celebration that includes arts, music, special presentations and food in a section of the city's downtown region called 18b, The Las Vegas Arts District.^[96] The festival extends into the Fremont East Entertainment District.^[97] The Thursday evening before First Friday is known in the arts district as "Preview Thursday," which highlights new gallery exhibitions throughout the district.^[98]

The [Las Vegas Academy of International Studies, Performing and Visual Arts](#) is a [Grammy](#) award-winning [magnet school](#) located in [downtown Las Vegas](#). The [Smith Center for the Performing Arts](#) is downtown in [Symphony Park](#) and hosts various Broadway shows and other artistic performances.

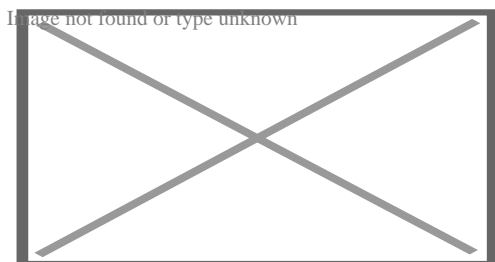
Las Vegas has earned the moniker "Gambling Capital of the World," as it has the world's most land-based casinos.^[99] The city is also host to more [AAA Five Diamond](#) hotels than any other city in the world.^[100]

Sports

[\[edit\]](#)

Main article: [Sports in the Las Vegas metropolitan area](#)

See also: [Nevada § Sports](#)



[Allegiant Stadium](#) is the home of the [Las Vegas Raiders](#) NFL football team.

The Las Vegas Valley is the home of three [major professional](#) teams: the [National Hockey League](#) (NHL)'s [Vegas Golden Knights](#), an [expansion team](#) that began play in the [2017–18 NHL season](#) at [T-Mobile Arena](#) in nearby [Paradise](#),^[101] the [National Football League](#) (NFL)'s [Las Vegas Raiders](#), who [relocated](#) from [Oakland, California](#), in 2020 and play at [Allegiant Stadium](#) in [Paradise](#),^[102] and the [Women's National Basketball Association](#) (WNBA)'s [Las Vegas Aces](#), who play at the [Mandalay Bay Events Center](#). The [Oakland Athletics](#) of [Major League Baseball](#) (MLB) will [move](#) to Las Vegas

by 2028.^{[103][104]}

Two minor league sports teams play in the Las Vegas area. The **Las Vegas Aviators** of the **Pacific Coast League**, the **Triple-A** farm club of the Athletics, play at **Las Vegas Ballpark** in nearby Summerlin.^[105] The **Las Vegas Lights FC** of the **United Soccer League** play in **Cashman Field** in Downtown Las Vegas.^{[106][107]}

The mixed martial arts promotion, **Ultimate Fighting Championship** (UFC), is headquartered in Las Vegas and also frequently holds fights in the city at T-Mobile Arena and at the UFC Apex training facility near the headquarters.^[108]

North of Las Vegas is the **Las Vegas Motor Speedway**, a 1.5 mile tri-oval constructed in 1972 that hosts two **NASCAR Cup Series** races each year, **one in the spring** and a **playoff race in the fall**.^[109]

List of teams

^[edit]

Major professional teams

^[edit]

Team	Sport	League	Venue (capacity)	Established	Titles
Las Vegas Raiders	Football	NFL	Allegiant Stadium (65,000)	2020	3 ^[d]
Vegas Golden Knights	Ice hockey	NHL	T-Mobile Arena (17,500)	2017	1
Las Vegas Aces	Women's basketball	WNBA	Michelob Ultra Arena (12,000)	2018	2

Minor professional teams

^[edit]

Team	Sport	League	Venue (capacity)	Established	Titles
------	-------	--------	------------------	-------------	--------

Las Vegas Aviators	Baseball	MiLB (AAA–PCL)	Las Vegas Ballpark (10,000)	1983	2
Henderson Silver Knights	Ice hockey	AHL	Lee's Family Forum (5,567)	2020	0
Las Vegas Lights FC	Soccer	USLC	Cashman Field (9,334)	2018	0
Vegas Knight Hawks	Indoor football	IFL	Lee's Family Forum (6,019)	2021	0
Las Vegas Desert Dogs	Box lacrosse	NLL	Lee's Family Forum (5,567)		0

Semi-pro and amateur teams

[[edit](#)]

Team	Sport	League	Venue (capacity)	Established Titles	
Las Vegas Dream	Basketball	ABA		2023	
Las Vegas Royals				2020	
Vegas Jesters	Ice hockey	MWHL	City National Arena (600)	2012	0
Las Vegas Thunderbirds		USPHL		2019	0
Las Vegas Legends	Soccer	NPSL	Peter Johann Memorial Field (2,500)	2021	0
Vegas NVaders	Women's football	WFA – D2	Desert Pines High School (N/A)	2023	0


College teams

[[edit](#)]

School	Team	League	Division	Primary Conference	
University of Nevada, Las Vegas (UNLV)	UNLV Rebels	NCAA	NCAA Division I	Mountain West	
College of Southern Nevada (CSN)	CSN Coyotes	NJCAA	NJCAA Division I	Scenic West	

Parks and recreation

[[edit](#)]




Spanish Trail Country Club, a 27-hole golf course

The city's parks and recreation department operates 78 regional, community, neighborhood, and pocket parks; four municipal swimming pools, 11 recreational centers, four active adult centers, eight cultural centers, six galleries, eleven dog parks, and four golf courses: Angel Park Golf Club, Desert Pines Golf Club, Durango Hills Golf Club, and the Las Vegas Municipal Golf Course.^[110]

It is also responsible for 123 playgrounds, 23 softball fields, 10 football fields, 44 soccer fields, 10 dog parks, six community centers, four senior centers, 109 skate parks, and six swimming pools.^[111]

Government

[[edit](#)]



[Las Vegas City Hall](#) in downtown Las Vegas

The city of Las Vegas has a [council–manager government](#).^[112] The mayor sits as a council member–at–large and presides over all [city council](#) meetings.^[112] If the mayor

cannot preside over a city council meeting, then the Mayor **pro tempore** is the **presiding officer** of the meeting until the Mayor returns to his/her seat.^[113] The city manager is responsible for the administration and the day-to-day operations of all **municipal services** and city departments.^[114] The city manager maintains intergovernmental relationships with federal, state, county and other local governments.^[114]

Out of the 2,265,461 people in Clark County as of the 2020 Census, approximately 1,030,000 people live in **unincorporated Clark County**, and around 650,000 live in incorporated cities such as **North Las Vegas**, **Henderson** and **Boulder City**.^[115] Las Vegas and Clark County share a police department, the **Las Vegas Metropolitan Police Department**, which was formed after a 1973 merger of the **Las Vegas Police Department** and the **Clark County Sheriff's Department**.^[116] North Las Vegas, Henderson, Boulder City, Mesquite, UNLV and CCSD have their own police departments.^[117]

The **federally-recognized Las Vegas Tribe of Paiute Indians** (**Southern Paiute**: Nuvagantucimi) occupies a 31-acre (130,000 m²) **reservation** just north downtown between **Interstate-15** and Main Street.^{[118][119][120]}

Downtown is the location of **Lloyd D. George Federal District Courthouse**^[121] and the Regional Justice Center,^[122] draws numerous companies providing bail, marriage, divorce, tax, **incorporation** and other legal services.

City council

[\[edit\]](#)

Name	Position	Party	References	Notes
Shelley Berkley	Mayor	Democratic	^[123]	
Brian Knudsen	1st Ward Council member	Democratic	^{[124][125]}	Mayor Pro Tem
Victoria Seaman	2nd Ward Council member	Republican	^{[126][125]}	

Olivia Diaz	3rd Ward Council member	Democratic	[127][125]	
Francis Allen-Palenske	4th Ward Council member	Republican		
Shondra Summers-Armstrong	5th Ward Council member	Democratic	[128]	
Nancy Brune	6th Ward Council member	Democratic		

Politics

[edit]

Las Vegas City Presidential Election Results

Las Vegas City Presidential Election Results[129]

Main article: Las Vegas Valley § Education

Year	Democratic	Republican	Third Parties
2024	51.4% 149,647	46.8% 136,073	1.8% 5,299
2020	54.3% 150,733	43.7% 121,302	2.1% 5,763
2016	52.9% 121,107	41.2% 94,392	5.9% 13,544
2012	57.7% 119,156	42.3% 87,227	0% 0
2008	58.8% 118,827	39.2% 79,207	1.89% 22,436

Primary and secondary public education is provided by the Clark County School District.[130]

Public higher education

[edit]

Public higher education is provided by the Nevada System of Higher Education (NSHE). Public institutions serving Las Vegas include the University of Nevada, Las Vegas (UNLV), the College of Southern Nevada (CSN), Nevada State University (NSU), and the Desert Research Institute (DRI).[131]

UNLV is a public, land-grant, [R1 research](#) university and is home to the [Kirk Kerkorian School of Medicine](#)^[132] and the [William S. Boyd School of Law](#), the only law school in Nevada.^[133] The university's campus is urban and located about two miles east of the Las Vegas strip. The Desert Research Institute's southern campus sits next to UNLV, while its northern campus is in Reno.^[134]

CSN, with campuses throughout Clark County,^[135] is a [community college](#) with one of the largest enrollments in the United States.^[136] In unincorporated Clark County, CSN's Charleston campus is home to the headquarters of [Nevada Public Radio \(KNPR\)](#), an [NPR](#) member station.^[137]^[138]

Private higher education

[\[edit\]](#)

[Touro University Nevada](#) located in [Henderson](#) is a non-profit, private institution primarily focusing on medical education.^[139] Other institutions include a number of [for-profit](#) private schools (e.g., [Le Cordon Bleu College of Culinary Arts](#), [DeVry University](#), among others).^[140]


Media

[\[edit\]](#)

Main article: [Media in Las Vegas](#)

Newspapers

[\[edit\]](#)



Las Vegas *Review-Journal* sign

- *Las Vegas Review-Journal*, the area's largest daily newspaper, is published every morning. It was formed in 1909 but has roots back to 1905. It is the largest newspaper in Nevada and is ranked as one of the top 25 newspapers in the United States by circulation. In 2000, the *Review-Journal* installed the largest newspaper printing press in the world. It cost \$40 million, weighs 910 tons and consists of 16 towers.^[141] Until his death in January 2021, the newspaper was owned by casino magnate **Sheldon Adelson**, who purchased it for \$140 million in December 2015. In 2018, the *Review-Journal* received the **Sigma Delta Chi Award** from the **Society of Professional Journalists** for reporting the **Oct 1 mass shooting** on the Las Vegas Strip. In 2018 and 2022, *Editor and Publisher* magazine named the *Review-Journal* as one of 10 newspapers in the United States "doing it right."^{[142][143]}
- *Las Vegas Sun*, based in neighboring **Henderson**, is a daily newspaper. Although independently published, the print edition is distributed as a section inside the *Review-Journal*. The *Sun* is owned by the Greenspun family and is part of the **Greenspun Media Group**. It was founded independently in 1950 and in 1989 entered into a **Joint Operating Agreement** with the *Review-Journal*, which runs through 2040. The *Sun* has been described as "politically liberal."^[144] In 2009, the *Sun* was awarded a **Pulitzer Prize for Public Service** for coverage of the high death rate of construction workers on the Las Vegas Strip amid lax enforcement of regulations.^{[145][146]}
- *Las Vegas Weekly*, based in neighboring Henderson, is a free **alternative weekly** newspaper. It covers Las Vegas arts, entertainment, culture and news. *Las Vegas Weekly* was founded in 1992 and is published by the Greenspun Media Group.

Broadcast

[edit]

Las Vegas is served by 10 full power television stations and 46 radio stations. The area is also served by two NOAA Weather Radio transmitters (162.55 MHz located in Boulder City and 162.40 MHz located on **Potosi Mountain**).

- [Radio stations in Las Vegas](#)
- [Television stations in Las Vegas](#)

Magazines


[\[edit\]](#)

- *[Desert Companion](#)*
- *[Las Vegas Weekly](#)*
- *[Luxury Las Vegas](#)*


Transportation

[\[edit\]](#)


Main article: [Transportation in Las Vegas](#)



Regional Transportation Commission (RTC) provides public bus transportation.



[Harry Reid International Airport](#) provides private and public aviation services to the city.



Inside Terminal 3 at Harry Reid International Airport in Paradise

RTC Transit is a public transportation system providing bus service throughout Las Vegas, Henderson, North Las Vegas and other areas of the valley. Inter-city bus service to and from Las Vegas is provided by **Greyhound**, **BoltBus**, **Orange Belt Stages**, **Tufesa**, and several smaller carriers.[147]

Amtrak trains have not served Las Vegas since the service via the **Desert Wind** at **Las Vegas station** ceased in 1997, but **Amtrak California** operates **Amtrak Thruway** dedicated service between the city and its passenger rail stations in **Bakersfield, California**, as well as **Los Angeles Union Station** via **Barstow**. [148]

High-speed rail project **Brightline West** began construction in 2024 to connect Brightline's **Las Vegas station** and the **Rancho Cucamonga station** in **Greater Los Angeles**. [149]

The **Las Vegas Monorail** on the Strip was privately built, and upon bankruptcy taken over by the **Las Vegas Convention and Visitors Authority**. [150]

Silver Rider Transit operates three routes within Las Vegas, offering connections to Laughlin, [151] Mesquite, [152] and Sandy Valley. [153]

The **Union Pacific Railroad** is the only **Class I railroad** providing rail freight service to the city. Until 1997, the Amtrak **Desert Wind** train service ran through Las Vegas using the Union Pacific Railroad tracks.

In March 2010, the RTC launched **bus rapid transit** link in Las Vegas called the **Strip & Downtown Express** with limited stops and frequent service that connects downtown Las Vegas, the Strip and the Las Vegas Convention Center. Shortly after the launch, the RTC dropped the **ACE** name. [154]

In 2016, 77.1 percent of working Las Vegas residents (those living in the city, but not necessarily working in the city) commuted by driving alone. About 11 percent commuted via carpool, 3.9 percent used public transportation, and 1.4 percent walked. About 2.3 percent of Las Vegas commuters used all other forms of transportation, including taxi, bicycle, and motorcycle. About 4.3% of working Las Vegas residents worked at home. [155] In 2015, 10.2 percent of city of Las Vegas households were without a car, which increased slightly to 10.5 percent in 2016. The national average was

8.7 percent in 2016. Las Vegas averaged 1.63 cars per household in 2016, compared to a national average of 1.8 per household.

With some exceptions, including [Las Vegas Boulevard](#), [Boulder Highway \(SR 582\)](#) and [Rancho Drive \(SR 599\)](#), the majority of surface streets in Las Vegas are laid out in a grid along [Public Land Survey System section lines](#). Many are maintained by the [Nevada Department of Transportation](#) as [state highways](#). The street numbering system is divided by the following streets:

- Westcliff Drive, [US 95 Expressway](#), [Fremont Street](#) and [Charleston Boulevard](#) divide the north–south block numbers from west to east.
- [Las Vegas Boulevard](#) divides the east–west streets from the [Las Vegas Strip](#) to near the Stratosphere, then Main Street becomes the dividing line from the Stratosphere to the North Las Vegas border, after which the Goldfield Street alignment divides east and west.
- On the east side of Las Vegas, block numbers between [Charleston Boulevard](#) and Washington Avenue are different along Nellis Boulevard, which is the eastern border of the city limits.







Interstates 15, 11, and US 95 lead out of the city in four directions. Two major freeways – [Interstate 15](#) and [Interstate 11/U.S. Route 95](#) – cross in downtown Las Vegas. I-15 connects Las Vegas to Los Angeles, and heads northeast to and beyond Salt Lake City. I-11 goes northwest to the [Las Vegas Paiute Indian Reservation](#) and southeast to [Henderson](#) and to the [Mike O'Callaghan–Pat Tillman Memorial Bridge](#), where from this point I-11 will eventually continue along [US 93](#) towards [Phoenix, Arizona](#). US 95 (and eventually I-11) connects the city to northwestern Nevada, including [Carson City](#) and [Reno](#). US 93 splits from I-15 northeast of Las Vegas and goes north through the eastern part of the state, serving [Ely](#) and [Wells](#). US 95 heads south from US 93 near Henderson through far eastern California. A [partial beltway](#) has been built, consisting of [Interstate 215](#) on the south and [Clark County 215](#) on the west and north. Other radial routes include [Blue Diamond Road \(SR 160\)](#) to [Pahrump](#) and [Lake Mead Boulevard \(SR 147\)](#) to [Lake Mead](#).

East–west roads, north to south^[156]

- Ann Road

-  **Craig Road (SR 573)**
-  **Cheyenne Avenue (SR 574)**
- **Smoke Ranch Road**
-  **Washington Avenue (SR 578)**
-  **Summerlin Parkway (SR 613)**
-  **Bonanza Road (SR 579)**
-  **Charleston Boulevard (SR 159)**
-  **Sahara Avenue (SR 589)**

North–south roads, west to east

- **Fort Apache Road**
- **Durango Drive**
- **Buffalo Drive**
-  **Rainbow Boulevard (SR 595)**
-  **Jones Boulevard (SR 596)**
- **Decatur Boulevard**
- **Valley View Boulevard**
-  **Rancho Drive**
- **Maryland Parkway**
-  **Eastern Avenue (SR 607)**
- **Pecos Road**
-  **Lamb Boulevard (SR 610)**
-  **Nellis Boulevard (SR 612)**

Harry Reid International Airport handles international and domestic flights into the Las Vegas Valley. The airport also serves private aircraft and freight/cargo flights. Most general aviation traffic uses the smaller **North Las Vegas Airport** and **Henderson Executive Airport**.

Notable people

[[edit](#)]

Main article: **List of people from Las Vegas**

See also

[[edit](#)]

- [Architecture of Las Vegas](#)
- [List of films set in Las Vegas](#)
- [List of films shot in Las Vegas](#)
- [List of Las Vegas casinos that never opened](#)
- [List of mayors of Las Vegas](#)
- [List of television shows set in Las Vegas](#)
- [List of public art in Las Vegas](#)
- [List of baseball parks in Las Vegas](#)
- [Radio stations in Las Vegas](#)
- [Television stations in Las Vegas](#)

Notes

[[edit](#)]

- [^]
 - American English: /læˈhss VAY-gʻss
 - Spanish pronunciation: [las ˈmeɰ̺as] 'The Meadows'
- [^] Mean monthly maxima and minima (i.e. the highest and lowest temperature readings during an entire month or year) calculated based on data at said location from 1991 to 2020.
- [^] **a b** From 15% sample
- [^] Two titles were won when the team was based in [Oakland, California](#) and one was won during the team's time in [Los Angeles, California](#).

References

[[edit](#)]

- [^] *"Words and Their Stories: Nicknames for New Orleans and Las Vegas"*. *VOA News*. March 13, 2010. *Archived* from the original on April 25, 2016. Retrieved January 29, 2012.

2. ^ Lovitt, Rob (December 15, 2009). *"Will the real Las Vegas please stand up?"*. *NBC News*. Archived from the original on November 3, 2020. Retrieved February 4, 2012.
3. ^ Letourneau, Christian (May 24, 2022). *"How This Mainland City Became Known as Hawaii's 'Ninth Island'"*. *Fodor's*. Retrieved February 10, 2025.
4. ^ Dymski, Gary. *"Ninth Island: The story behind Hawaiians' affinity for Las Vegas"*. *KLAS-TV*. Archived from the original on March 21, 2024. Retrieved February 10, 2025.
5. ^ *"ArcGIS REST Services Directory"*. United States Census Bureau. Archived from the original on October 11, 2014. Retrieved September 19, 2022.
6. ^ *"City and Town Population Totals: 2020–2023"*. United States Census Bureau, Population Division. Archived from the original on July 11, 2022. Retrieved May 16, 2024.
7. ^ *"2020 Population and Housing State Data"*. United States Census Bureau. Archived from the original on August 24, 2021. Retrieved August 22, 2021.
8. ^ *"Total Gross Domestic Product for Las Vegas-Henderson-Paradise, NV (MSA)"*. *fred.stlouisfed.org*.
9. ^ **a b** *"QuickFacts: Las Vegas city, Nevada"*. United States Census Bureau. Archived from the original on March 14, 2022. Retrieved August 22, 2021.
10. ^ *"Profile of General Population and Housing Characteristics: 2010 Demographic Profile Data (DP-1): Las Vegas city, Nevada"*. United States Census Bureau. Archived from the original on July 9, 2021. Retrieved March 9, 2012.
11. ^ *"Timeline"*. *Las Vegas Sun*. Archived from the original on May 20, 2008.
12. ^ Stutz, Howard (January 25, 2024). *"In 2023, Las Vegas saw its highest visitation totals since before the pandemic"*. *Nevada Independent*. Archived from the original on July 13, 2024.
13. ^ *"Overseas Visitation Estimates for U.S. States, Cities, and Census Regions: 2013"* (PDF). *International Visitation in the United States*. US Office of Travel and Tourism Industries, US Department of Commerce. May 2014. Archived from the original (PDF) on November 13, 2018. Retrieved December 14, 2014.
14. ^ *"World's Most-Visited Tourist Attractions"*. *Travel + Leisure*. November 10, 2014. Archived from the original on September 15, 2012. Retrieved January 10, 2015.
15. ^ Jones, Charisse (August 21, 2013). *"Top convention destinations: Orlando, Chicago, Las Vegas"*. *USA Today*. Archived from the original on April 11, 2019. Retrieved September 2, 2017.
16. ^ Brady, John (August 1, 2015). *"The Financial, Social, and Environmental Impacts of Sustainable Practices on the Las Vegas Hospitality Market"*. UNLV Theses, Dissertations, Professional Papers, and Capstones. doi:10.34917/8349563.
17. ^ Schwartz, David G. (December 10, 2018). *"Why Las Vegas Is Still America's Most Sinful City"*. *Forbes*. Archived from the original on October 4, 2019. Retrieved August 27, 2019.

18. ^ Al, Stefan (2017). *The Strip: Las Vegas and the architecture of the American dream*. Cambridge: MIT Press. p. 6. ISBN 978-0-262-03574-3.
19. ^ Land, Barbara; Land, Myrick (2010). *A short history of Las Vegas* (2nd ed.). Reno: University of Nevada Press. pp. Preface. ISBN 978-0-87417-643-8.
20. ^ Dymski, Gary (November 25, 2022). "Las Vegas: Name comes from image of valley during trading party's search for water in 1829". KLAS-TV. Archived from the original on September 28, 2023.
21. ^ Cordell, Linda (1994). *Ancient Pueblo Peoples*. St. Remy Press and Smithsonian Institution. pp. 18–19. ISBN 0-89599-038-5.
22. ^ Land, Barbara; Land, Myrick (March 1, 2004). *A Short History of Las Vegas*. University of Nevada Press. p. 4. ISBN 978-0874176438. Retrieved December 18, 2020.
23. ^ "FAQs/History". Clark County, Nevada. Archived from the original on December 1, 2010. Retrieved December 4, 2008.
24. ^ Ponce, Victor Miguel. "Las Vegas, how did Las Vegas get its name, groundwater depletion". San Diego State University. Archived from the original on July 1, 2014. Retrieved September 13, 2014.
25. ^ Federal Writers' Project (1941). *Origin of Place Names: Nevada* (PDF). Works Progress Administration. p. 16. Archived (PDF) from the original on April 9, 2018.
26. ^ Schwartz, David (April 9, 2014). "My Nevada 5: The Days That Changed the Gaming World". University of Nevada, Las Vegas News Center. Archived from the original on December 4, 2024.
27. ^ Nevada Press Association (March 31, 2014). "From 1931: Divorce, gambling get Nevada governor's signature". Reno Gazette-Journal. Archived from the original on May 10, 2021.
28. ^ "Home". United States Air Force Thunderbirds. Archived from the original on October 20, 2019. Retrieved October 25, 2019.
29. ^ a b Simon, Steven; Bouville, Andre (January–February 2006). "Fallout from Nuclear Weapons Tests and Cancer Risks". *American Scientist*. **94** (1): 48. doi:10.1511/2006.57.48. ISSN 0003-0996. Archived from the original on July 9, 2014. Retrieved December 18, 2020. "Exposures 50 years ago still have health implications today that will continue into the future...Deposition...generally decreases with distance from the test site in the direction of the prevailing wind across North America, although isolated locations received significant deposition as a result of rainfall. Trajectories of the fallout debris clouds across the U.S. are shown for four altitudes. Each dot indicates six hours."
30. ^ "History". City of Las Vegas. Archived from the original on July 1, 2014. Retrieved December 2, 2016.
31. ^ Segall, Eli; Subrina Hudson (October 22, 2020). "Zappos' new landlord is a familiar face". Las Vegas Review-Journal. Archived from the original on November 28, 2020. Retrieved December 18, 2020.

32. ^ ["Geography of Las Vegas, Nevada"](#). geography.about.com. Archived from [the original](#) on April 12, 2014. Retrieved February 25, 2014.
33. ^ ["Flood control a success"](#). Las Vegas Review-Journal. December 28, 2010. Archived from the original on May 1, 2021. Retrieved September 13, 2014.
34. ^ ["Loss-Estimation Modeling of Earthquake Scenarios for Each County in Nevada Using HAZUS-MH"](#) (PDF). Nevada Bureau of Mines and Geology. Nevada Bureau of Mines and Geology/University of Nevada, Reno. February 23, 2006. p. 65. Archived (PDF) from the original on September 10, 2015. Retrieved March 27, 2016. "["Probability of an earthquake of magnitude 6.0 or greater occurring within 50 km in 50 years \(from USGS probabilistic seismic hazard analysis\) 10–20% chance for Las Vegas area, magnitude 6"](#)."
35. ^ ["Las Vegas Xeriscaping & Desert Landscaping Tips - Modern Landscape Las Vegas"](#). April 6, 2015. Retrieved August 15, 2024.
36. ^ [a b c d e f g h i j "NowData – NOAA Online Weather Data"](#). National Oceanic and Atmospheric Administration. Archived from [the original](#) on July 21, 2021. Retrieved October 11, 2021.
37. ^ [a b "WMO Climate Normals for LAS VEGAS/MCCARRAN, NV 1961–1990"](#). National Oceanic and Atmospheric Administration. Archived from [the original](#) on August 3, 2023. Retrieved October 11, 2021.
38. ^ [a b "Summary of Monthly Normals 1991–2020"](#). National Oceanic and Atmospheric Administration. Archived from [the original](#) on August 3, 2023. Retrieved October 11, 2021.
39. ^ Osborn, Liz. ["Cities With Low Humidity in the USA"](#). Current Results. Archived from the original on October 19, 2016. Retrieved December 18, 2020.
40. ^ Saucedo, Daniel O. (December 2014). [Observed and Simulated Urban Heat Island and Urban Cool Island in Las Vegas](#) (PDF) (Thesis). University of Nevada, Reno. Archived (PDF) from the original on November 13, 2018. Retrieved December 18, 2020.
41. ^ Montero, David. ["It just snowed in Vegas and likely will again this week. That isn't normal"](#). Los Angeles Times. Archived from the original on February 21, 2019. Retrieved February 21, 2019.
42. ^ NWS Las Vegas [@NWSVegas] (February 21, 2019). ["Las Vegas official snowfall for Feb 20th is 0.5 inches. This breaks a daily snowfall record for this date"](#) (Tweet). Retrieved July 20, 2019 – via Twitter.
43. ^ Michor, Max (February 23, 2018). ["Las Vegas Valley gets first touch of white winter"](#). Las Vegas Review-Journal. Archived from the original on October 7, 2019. Retrieved July 20, 2019.
44. ^ Hansen, Kyle B. (August 26, 2011). ["Photos: Remembering snowstorms in Las Vegas offers retreat from the heat"](#). Las Vegas Sun. Archived from the original on July 20, 2019. Retrieved July 20, 2019.

45. ^ National Weather Service Las Vegas [@NWSVegas] (July 7, 2024). *"Well, it managed to hit 120° at Harry Reid Airport. #nvwx"* (Tweet). Retrieved July 8, 2024 – via Twitter.
46. ^ *"Almanac for Las Vegas Area, NV (ThreadEx) - July 31, 2024"*. National Weather Service. August 1, 2024. Archived from the original on June 16, 2022. Retrieved August 2, 2024.
47. ^ **a b** Lustgarten, Abrahm (June 2, 2015). *"Las Vegas Water Chief Pat Mulroy Preached Conservation, But Pushed Growth"*. ProPublica. Archived from the original on June 2, 2015. Retrieved November 18, 2019.
48. ^ *"Geographic Identifiers: 2010 Demographic Profile Data (G001): Las Vegas city, Nevada; count revision of 01-07-2018"*. United States Census Bureau. Archived from the original on July 9, 2021. Retrieved March 9, 2018.
49. ^ Moffatt, Riley. *Population History of Western U.S. Cities & Towns, 1850–1990*. Lanham: Scarecrow, 1996, 159.
50. ^ **a b** *"P004: Hispanic or Latino, and Not Hispanic or Latino by Race – 2000: DEC Summary File 1 – Las Vegas city, Nevada"*. United States Census Bureau. Retrieved January 26, 2024.
51. ^ **a b** *"P2: Hispanic or Latino, and Not Hispanic or Latino by Race – 2010: DEC Redistricting Data (PL 94-171) – Las Vegas city, Nevada"*. United States Census Bureau. Retrieved January 26, 2024.
52. ^ *"P2: Hispanic or Latino, and Not Hispanic or Latino by Race – 2020: DEC Redistricting Data (PL 94-171) – Las Vegas city, Nevada"*. United States Census Bureau. Retrieved January 26, 2024.
53. ^ **a b c d e f** *"Quick Facts: Las Vegas city, Nevada"*. United States Census Bureau. April 1, 2020.
54. ^ *"Grid View: Table B02018 - Census Reporter"*. censusreporter.org. Retrieved April 29, 2025.
55. ^ *"Grid View: Table B02018 - Census Reporter"*. censusreporter.org. Retrieved April 29, 2025.
56. ^ *"Grid View: Table B02019 - Census Reporter"*. censusreporter.org. Retrieved April 29, 2025.
57. ^ *"Las Vegas: Bright Lights, Big City, Small Town"*. State of the Reunion. Autumn 2012. Archived from the original on June 2, 2013. Retrieved July 5, 2013.
58. ^ Nichols, Mark W.; Stitt, B. Grant; Giacomassi, David (December 1, 2004). *"Changes in Suicide and Divorce in New Casino Jurisdictions"* (PDF). *Journal of Gambling Studies*. **20** (4): 391–404. doi:10.1007/s10899-004-4581-z. ISSN 1573-3602. PMID 15577274.
59. ^ Blakeslee, Sandra (December 16, 1997). *"Suicide Rate Higher in 3 Gambling Cities, Study Says"*. *New York Times*. Archived from the original on September 29, 2009. Retrieved July 13, 2009.

60. ^ **a b** Clifford-Cruz, Rebecca; Goldberg, Delen (June 15, 2015). *"Why Sin City is the wedding mecca and divorce capital of the country"*. *Las Vegas Sun*. Archived from the original on June 10, 2023. Retrieved January 12, 2025.
61. ^ "2020 census".
62. ^ "Las Vegas (city), Nevada". State & County QuickFacts. U.S. Census Bureau. Archived from the original on February 18, 2009. Retrieved April 20, 2012.
63. ^ "Race and Hispanic or Latino: 2000". U.S. Census Bureau. Archived from the original on October 25, 2016. Retrieved November 30, 2018.
64. ^ **a b** "Nevada – Race and Hispanic Origin for Selected Cities and Other Places: Earliest Census to 1990". U.S. Census Bureau. Archived from the original on August 12, 2012. Retrieved April 20, 2012.
65. ^ Rinella, Heidi Knapp (July 27, 2000). "New book raises questions about Silver State". *Las Vegas Review-Journal*.
66. ^ "Fremont Street Experience Brings Downtown Las Vegas into Next Century". *Fremont Street Experience*. Archived from the original on March 10, 2009. Retrieved December 8, 2008.
67. ^ 2013 Fiscal Year in Review, city of Las Vegas Economic and Urban Development Projects, "A New Downtown Emerges."
68. ^ Katsilometes, John (January 10, 2019). *"Circa is Las Vegas pioneer Derek Stevens' chosen title"*. *Las Vegas Review-Journal*. Archived from the original on August 13, 2024. Retrieved August 22, 2019.
69. ^ Koch, Ed; Manning, Mary; Toplikar, Dave (May 15, 2008). *"Showtime: How Sin City evolved into 'The Entertainment Capital of the World'"*. *Las Vegas Sun*. Archived from the original on March 6, 2019. Retrieved March 3, 2019.
70. ^ "Great 'Welcome' Arch Planned For Officials". *Las Vegas Age*. June 13, 1929. p. 1. Archived from the original on December 11, 2023. Retrieved December 11, 2023.
71. ^ "Welcome Arch Material Fund Grows Rapidly". *Las Vegas Age*. June 15, 1929. p. 1. Archived from the original on December 11, 2023. Retrieved December 11, 2023.
72. ^ "Put a Star on It: A Brief History of the Welcome Sign". *Neon Museum*. January 2, 2019. Archived from the original on December 11, 2023. Retrieved December 11, 2023.
73. ^ "Welcome Arch Will be Razed". *Las Vegas Review-Journal*. April 2, 1931. Archived from the original on December 11, 2023. Retrieved December 11, 2023.
74. ^ "Welcome Arch is Razed Last Eve". *Las Vegas Review-Journal*. April 4, 1931. Archived from the original on December 11, 2023. Retrieved December 11, 2023.
75. ^ "The Other Las Vegas". *Las Vegas Review-Journal*. December 4, 2002. Archived from the original on September 8, 2005.
76. ^ Brown, Patricia Leigh (January 13, 2005). *"A Neon Come-Hither, Still Able to Flirt"*. *The New York Times*. Archived from the original on April 24, 2015. Retrieved December 18, 2020.

77. ^ ["Ask Mr. Sun: The Welcome to Fabulous Las Vegas sign"](#). Las Vegas Sun. November 25, 2008. [Archived](#) from the original on March 23, 2021. Retrieved December 11, 2023.
78. ^ Michor, Max (July 17, 2016). ["'Welcome to Fabulous Downtown Las Vegas' sign destroyed by truck"](#). Las Vegas Review-Journal. [Archived](#) from the original on December 11, 2023. Retrieved December 11, 2023.
79. ^ Akers, Mick (May 18, 2018). ["Neon arches to welcome visitors to downtown Las Vegas"](#). Las Vegas Sun. [Archived](#) from the original on December 20, 2023. Retrieved December 11, 2023.
80. ^ Akers, Mick (March 2, 2020). ["Downtown Las Vegas gateway arch construction to start this month"](#). Las Vegas Review-Journal. Retrieved December 11, 2023.
81. ^ Forgione, Mary (November 19, 2020). ["Can Sin City's new Gateway Arches outshine the Welcome to Las Vegas sign?"](#). Los Angeles Times. [Archived](#) from the original on January 1, 2024. Retrieved December 11, 2023.
82. ^ Lane, Taylor (August 2, 2022). ["50-foot showgirls coming to north Strip"](#). Las Vegas Review-Journal. [Archived](#) from the original on December 11, 2023. Retrieved December 11, 2023.
83. ^ **a b** Garcia, Tony (August 31, 2022). ["Pair of 50-foot-tall showgirls make downtown debut"](#). Las Vegas Review-Journal. [Archived](#) from the original on December 11, 2023. Retrieved December 11, 2023.
84. ^ ["25-foot-tall showgirls relocated to Las Vegas Arts District gateway"](#). KSNV. March 14, 2023. Retrieved December 11, 2023.
85. ^ ["Las Vegas Redevelopment Agency"](#). City of Las Vegas. [Archived](#) from the original on May 4, 2016. Retrieved December 18, 2020.
86. ^ Neff, Erin (July 20, 2000). ["LV Council OKs Talks for Downtown Land Deal"](#). Las Vegas Sun. [Archived](#) from the original on May 2, 2008.
87. ^ ["Area in downtown Las Vegas renamed Symphony Park"](#). Las Vegas Review-Journal. May 21, 2009.
88. ^ ["Symphony Park"](#). City of Las Vegas. [Archived](#) from the original on September 5, 2024. Retrieved January 11, 2025.
89. ^ Gillan, Jeff (April 30, 2018). ["You've seen it a million times. What's inside the World Market Center?"](#). KSNV-TV.
90. ^ ["Premium Outlets: Las Vegas"](#). Simon Property Group. [Archived](#) from the original on October 12, 2014. Retrieved September 13, 2014.
91. ^ ["Revitalizing Downtown Las Vegas"](#). Downtown Project. [Archived](#) from the original on September 12, 2014. Retrieved September 13, 2014.
92. ^ Pratt, Timothy (October 19, 2012). ["What Happens in Brooklyn Moves to Vegas"](#). The New York Times Magazine. [Archived](#) from the original on December 5, 2020. Retrieved December 18, 2020.

93. ^ Sieroty, Chris. *"Despite E-Books, Independent Bookstore Gambling on Downtown Las Vegas"*. KNPR News. Archived from *the original* on May 30, 2015. Retrieved December 18, 2020.
94. ^ Im, Jimmy (November 3, 2018). *"The world's largest cannabis dispensary just opened in Vegas—and it has an entertainment complex attached"*. CNBC. Archived from the original on June 24, 2019. Retrieved June 25, 2019.
95. ^ Chen, Angela (November 15, 2018). *"We visited the world's largest cannabis dispensary"*. The Verge. Archived from the original on June 24, 2019. Retrieved December 18, 2020.
96. ^ *"18b Las Vegas Art District"*. 18b.org. Archived from *the original* on September 26, 2014. Retrieved September 13, 2014.
97. ^ *"First Friday Main Menu"*. First Friday Las Vegas Network. Archived from *the original* on July 15, 2014. Retrieved September 13, 2014.
98. ^ *"Preview Thursday less hectic than First Friday art event"*. Las Vegas Review-Journal. May 22, 2013. Archived from the original on July 24, 2022. Retrieved July 24, 2022.
99. ^ *"Las Vegas Gambling Capital"*. vegasmobilecasino.co.uk. August 31, 2016. Retrieved September 5, 2017.
100. ^ Trejos, Nancy (January 17, 2014). *"AAA chooses Five Diamond hotels, restaurants for 2014"*. USA Today. Archived from the original on April 26, 2015. Retrieved January 10, 2015.
101. ^ Rosen, Dan (June 22, 2016). *"Las Vegas awarded NHL franchise"*. NHL.com. NHL Enterprises, L.P. Archived from the original on March 31, 2022. Retrieved May 20, 2022.
102. ^ Rosenthal, Gregg (March 27, 2017). *"NFL owners approve Raiders' move to Las Vegas"*. NFL.com. NFL Enterprises, LLC. Archived from the original on July 5, 2023. Retrieved May 20, 2022.
103. ^ *"Oakland A's close in on move to Las Vegas after signing land deal for stadium"*. The Guardian. April 20, 2023. ISSN 0261-3077. Archived from the original on July 22, 2023. Retrieved April 20, 2023.
104. ^ DUBOW, JOSH (April 20, 2023). *"Oakland A's purchase land for new stadium in Las Vegas"*. SFGATE. Archived from the original on April 26, 2023. Retrieved April 20, 2023.
105. ^ Bowers, Nikki (April 17, 2018). *"Las Vegas 51s to rebrand, rename team"*. KLAS News. Archived from *the original* on April 18, 2018. Retrieved April 18, 2018.
106. ^ *"Las Vegas Lights FC"*. www.lasvegaslightsfc.com. Archived from the original on May 1, 2018. Retrieved October 24, 2018.
107. ^ *"Home"*. United Soccer League. Archived from the original on November 8, 2018. Retrieved October 24, 2018.
108. ^ *"UFC Apex Officially Opens in Las Vegas"*. UFC.com. June 18, 2019. Archived from the original on April 16, 2021. Retrieved April 15, 2021.

109. ^ <https://www.lvms.com/> [*bare URL*]
110. ^ *City of Las Vegas Vision Zero Program: Guiding Principles for Safe Access to City of Las Vegas Parks*. (July 8, 2024). City of Las Vegas, p. 1–2. Archived from the original on March 8, 2025
111. ^ *"Find Parks and Facilities"*. City of Las Vegas. Archived from *the original* on January 9, 2015. Retrieved January 10, 2015.
112. ^ **a b** Hager, Justin (May 23, 2024). *"Unravelling the Tapestry of Local Governments in Southern Nevada"*. *Las Vegas Weekly*. Archived from the original on May 27, 2024. Retrieved December 22, 2024.
113. ^ § 2.030 Mayor: Duties; Mayor pro tempore; duties." Article II, *Las Vegas City Charter* in Chapter 517, *Statutes of Nevada* 1983. Archived from the original on January 8, 2013.
114. ^ **a b** § 3.030 City Manager: Appointment; duties; salary. Article III, Executive Department, *Las Vegas City Charter* in Chapter 517, *Statutes of Nevada*, 1983. Archived from the original on January 8, 2013.
115. ^ *"Quickfacts: 2020"*. *United States Census Bureau*. 2020. Archived from the original on December 22, 2024. Retrieved December 22, 2024.
116. ^ Moss, Teresa (July 17, 2023). *"Metro Turns 50: From Rumors of Fistfights at Merger to a World-Class Agency"*. *Las Vegas Sun*. Archived from the original on July 19, 2023. Retrieved December 22, 2024.
117. ^ *"Nevada Sheriffs and Chiefs"*. Department of Public Safety: *Nevada State Police*. State of Nevada. Archived from *the original* on July 26, 2024. Retrieved December 22, 2024.
118. ^ Goldberg, Delen (July 20, 2015). *"Las Vegas' smallest sovereign nation"*. *Las Vegas Sun*. Archived from the original on July 20, 2015.
119. ^ *"History"*. Las Vegas Paiute Tribe. Archived from the original on December 23, 2024.
120. ^ *"Nuwuvi, The Southern Paiute, Caretakers of this Earth"*. Nevada's Indian Territory. Archived from the original on May 26, 2024.
121. ^ *"Lloyd D. George U.S. Courthouse"*. U.S. General Services Administration. Retrieved January 12, 2025.
122. ^ *"Visting the Regional Justice Center"*. Las Vegas Township Justice Court. Archived from *the original* on June 20, 2024. Retrieved January 12, 2025.
123. ^ *"Las Vegas Mayor Shelley Berkley sworn into office; envisions future of prosperity for the city"*. *8NewsNow*. December 4, 2024. Archived from the original on December 8, 2024. Retrieved December 9, 2024.
124. ^ *"Brian Knudsen"*. *LGBTQ Victory Fund*. Archived from *the original* on July 20, 2019. Retrieved July 20, 2019.

125. ^ [abc](#) Wilson, Miranda (July 3, 2019). *"Diverse new members sworn in to Las Vegas City Council"*. Las Vegas Sun. Archived from the original on July 20, 2019. Retrieved July 20, 2019.
126. ^ Willson, Miranda (June 11, 2019). *"Knudsen, Diaz and Seaman win races, reshaping the Las Vegas City Council"*. Las Vegas Sun. Archived from the original on July 20, 2019. Retrieved July 20, 2019.
127. ^ Valley, Jackie (June 11, 2019). *"Diaz, Knudsen and Seaman to join Las Vegas City Council after winning municipal races"*. The Nevada Independent. Archived from the original on July 20, 2019. Retrieved July 20, 2019.
128. ^ *"Shondra Summers-Armstrong"*. Ballotpedia. Archived from the original on August 24, 2023. Retrieved December 9, 2024.
129. ^ *"DRA 2020"*. Daves Redistricting. Retrieved March 13, 2025.
130. ^ N.R.S. § 386.010 *"Creation; power to sue."* (1971). In *Chapter 386: Local Administrative Organization*. Archived from the original August 17, 2000. "County school districts, the boundaries of which are conterminous with the boundaries of the counties of the State, are hereby created. The Carson City School District shall be considered as a county school district. Each county school district created by this chapter is hereby declared to be a political subdivision of the State of Nevada whose purpose is to administer the state system of public education. Each school district shall have the power to sue and may be sued. [47:32:1956]—(NRS A 1967, 37; 1969, 336; 1971, 517)"
131. ^ *"Our Institutions"*. Nevada System of Higher Education. Retrieved March 8, 2025.
132. ^ Garcia, Abel (April 18, 2024). *"UNLV's School of Medicine taking steps to fill physician shortage in Nevada"*. KTNV ABC 13. Archived from the original on April 19, 2024.
133. ^ Jacob, Matt (November 29, 2018). *"How Nevada Finally Got a Law School | University of Nevada, Las Vegas"*. News Center. University of Nevada, Las Vegas. Retrieved March 8, 2025.
134. ^ *"About the Desert Research Institute"*. Desert Research Institute. Nevada System of Higher Education. Retrieved March 8, 2025.
135. ^ *"About Us"*. College of Southern Nevada. Retrieved March 8, 2025.
136. ^ *"Biggest Community Colleges"*. Campus Explorer. October 12, 2021. Retrieved March 8, 2025.
137. ^ *"About Nevada Public Radio"*. Nevada Public Radio. Retrieved March 8, 2025.
138. ^ *"Charleston Campus"*. College of Southern Nevada. Retrieved March 8, 2025.
139. ^ Moody, Josh. *"5 Questions for the President of Touro University"*. Inside Higher Ed. Retrieved March 8, 2025.
140. ^ *"Colleges in Las Vegas"*. Appily. Retrieved March 8, 2025.

141. ^ Scheid, Jenny. *"New presses are the worlds's largest"*. Las Vegas Review-Journal. Retrieved August 6, 2018.
142. ^ Yang, Nu; Ruiz, Jesus. *"10 Newspapers That Do It Right 2018: Recognizing Success in Pioneering Newsrooms, Advertising Growth and Community Engagement"*. Editor & Publisher. Archived from the original on August 16, 2018. Retrieved December 18, 2020.
143. ^ Blinder, Robin (March 1, 2022). *"10 news publishers that do it right"*. Editor & Publisher. Archived from the original on August 27, 2022. Retrieved September 4, 2022.
144. ^ Rainey, James. *"Sleeping with the enemy newspaper"*. Los Angeles Times. p. E1. Archived from the original on August 11, 2019. Retrieved March 8, 2006.
145. ^ *"2009 Pulitzer Prizes for Journalism"*. The New York Times. April 20, 2009. ISSN 0362-4331. Archived from the original on April 20, 2019. Retrieved March 8, 2025.
146. ^ *"2009 Pulitzer Prizes — Journalism"*. The Pulitzer Prizes. Retrieved March 8, 2025.
147. ^ *"Nevada Tables"*. American Intercity Bus Riders Association. Archived from the original on April 26, 2015. Retrieved July 23, 2016.
148. ^ *"California-Train and Thruway service"* (PDF). Amtrak. Archived (PDF) from the original on August 13, 2012. Retrieved June 18, 2013.
149. ^ Seeman, Matthew (February 11, 2025). *"Construction on Brightline West high-speed train expected to begin soon"*. KSNV. Archived from the original on February 11, 2025.
150. ^ Radke, Brock (July 18, 2024). *"At 20 years old, the Las Vegas Monorail is seeing increased usage and pondering its future"*. Las Vegas Weekly. Archived from the original on January 30, 2025.
151. ^ *"Laughlin Express Flyer"* (PDF). Southern Nevada Transit Coalition. Archived (PDF) from the original on May 7, 2022. Retrieved April 11, 2022.
152. ^ *"Mesquite Express Brochure"* (PDF). Southern Nevada Transit Coalition. Archived (PDF) from the original on April 16, 2021. Retrieved April 11, 2022.
153. ^ *"Sandy Valley & Goodsprings Express route"* (PDF). Southern Nevada Transit Coalition. Archived (PDF) from the original on April 18, 2022. Retrieved April 11, 2022.
154. ^ Green, Steve (August 17, 2011). *"Lawsuit prompts RTC to drop 'ACE' name from bus lines"*. Las Vegas Sun. Archived from the original on December 9, 2010. Retrieved March 1, 2011.
155. ^ *"Means of Transportation to Work by Age"*. Census Reporter. Archived from the original on May 7, 2018. Retrieved May 6, 2018.
156. ^ Most arterial roads are shown, as indicated on the Nevada Department of Transportation's Roadway functional classification: Las Vegas urbanized area map Archived April 4, 2012, at the Wayback Machine. Retrieved November 12, 2011.

Further reading

[[edit](#)]

- Brigham, Jay. "Review: 'Reno, Las Vegas, and the Strip: A Tale of Three Cities'." *Western Historical Quarterly* 46.4 (2015): 529–530. [JSTOR westhistquar.46.4.0529](#).
- Chung, Su Kim (2012). *Las Vegas Then and Now*, Holt: Thunder Bay Press, [ISBN 978-1-60710-582-4](#)
- Moehring, Eugene P. *Resort City in the Sunbelt: Las Vegas, 1930–2000* (2000).
- Moehring, Eugene, "The Urban Impact: Towns and Cities in Nevada's History," *Nevada Historical Society Quarterly* 57 (Fall/Winter 2014): 177–200.
- Rowley, Rex J. *Everyday Las Vegas: Local Life in a Tourist Town* (2013)
- Stierli, Martino (2013). *Las Vegas in the Rearview Mirror: The City in Theory, Photography, and Film*, Los Angeles: Getty Publications, [ISBN 978-1-60606-137-4](#)
- Venturi, Robert (1972). [Learning from Las Vegas: The Forgotten Symbolism of Architectural Form](#), Cambridge: MIT Press, [ISBN 978-0-26272-006-9](#)

External links

[[edit](#)]

Las Vegas at Wikipedia's [sister projects](#)

-  [Definitions](#) from Wiktionary
-  [Media](#) from Commons
-  [News](#) from Wikinews
-  [Quotations](#) from Wikiquote
-  [Texts](#) from Wikisource
-  [Textbooks](#) from Wikibooks
-  [Resources](#) from Wikiversity
-  [Travel information](#) from Wikivoyage

- [Official website](#)  [Edit this at Wikidata](#)
- "The Making of Las Vegas" [[dead link](#)] (historical timeline)
- [Geologic tour guide of the Las Vegas area](#) from [American Geological Institute](#)
- [National Weather Service Forecast – Las Vegas, NV](#)

Portals:

-  Cities
-  Nevada
-  North America
-  United States

- v
- t
- e

City of Las Vegas

- Las Vegas–Paradise, NV MSA
- State of Nevada

- Architecture
- Flag
- History
- Timeline
- Landmarks
- Skyscrapers
- Sports
- Transportation

Flag of Las Vegas

-  Category
-  WikiProject

- v
- t
- e

Municipalities and communities of **Clark County, Nevada**, United States

County seat: **Las Vegas**

Cities

- Boulder City
- Henderson
- Las Vegas
- Mesquite
- North Las Vegas

CDPs

- Blue Diamond
- Bunkerville
- Cal-Nev-Ari
- Enterprise
- Goodsprings
- Indian Springs
- Laughlin
- Moapa
- Moapa Valley
- Mount Charleston
- Nellis AFB
- Nelson
- Paradise
- Sandy Valley
- Searchlight
- Spring Valley
- Summerlin South
- Sunrise Manor
- Whitney
- Winchester



image not found or type unknown

Clark
County
map

**Unincorporated
communities**

- Centennial Hills
- Cold Creek
- Corn Creek
- Crescent
- Glendale
- Jean
- Las Vegas Chinatown
- Lone Mountain
- Logandale
- Lower Kyle Canyon
- Mountain Springs
- Overton
- Palm Gardens
- Primm
- Riverside
- Sloan
- Summerlin
- Stewarts Point
- Trout Canyon

- Arden
- Bard
- Bonelli's Ferry
- Borax
- Buster Falls
- Byron
- Cactus Springs
- Callville
- Colorado City
- Crystal
- Dike
- Dry Lake
- El Dorado City
- Erie
- Gold Butte
- Louisville
- Lovell
- Lucky Jim Camp
- Nelson's Landing
- Owens
- Potosi
- Quartette
- Rioville
- Roach
- Saint Joseph
- Solar
- St. Thomas
- San Juan
- Simonsville
- Stone's Ferry
- Valley
- Wann

Ghost towns

**Indian
reservations**

- Fort Mojave Indian Reservation
- Las Vegas Indian Colony
- Moapa River Indian Reservation

**Proposed
communities**

- Coyote Springs
- Blue Diamond Hill housing proposals

Footnotes

This populated place also has portions in an adjacent county or counties

- Nevada portal
- United States portal

- **v**
- **t**
- **e**

Las Vegas Valley

- Las Vegas MSA
- State of Nevada

LV Transportation

- **Airports**
 - Harry Reid International Airport
 - North Las Vegas Airport
 - Henderson Executive Airport
 - Southern Nevada Supplemental Airport (planned)
- Brightline West (planned)
- Brightline West station (planned)
- Las Vegas Monorail
- RTC Transit
- Silver Rider Transit
- Resort trams
- Loop
- Amtrak station (defunct)

- 18b The Las Vegas Arts District
- Southern Nevada Zoological–Botanical Park
- Symphony Park
 - Smith Center for the Performing Arts
- Huntridge Theater
- Lance Burton Theatre
- Las Vegas Little Theater
- Majestic Repertory Theatre
- Smith Center for the Performing Arts
- PH Live

- **v**
- **t**
- **e**

Museums in Clark County, Nevada

Arts and museums

Active

- Bellagio Gallery of Fine Art
- Boulder City/Hoover Dam Museum
- Burlesque Hall of Fame
- Clark County Museum
- Discovery Children's Museum
- Erotic Heritage Museum
- Howard W. Cannon Aviation Museum
- Imperial Palace Auto Collection
- Las Vegas Gambling Museum
- Las Vegas Historical Society
- Las Vegas Natural History Museum
- Lost City Museum
- Madame Tussauds Las Vegas
- Marjorie Barrick Museum of Art
- Mob Museum
- National Atomic Testing Museum
- Neon Museum
- Nevada State Museum
- Nevada Southern Railroad Museum
- Old Las Vegas Mormon Fort State Historic Park
- Pinball Hall of Fame

Sports

- Allegiant Stadium
- Bettye Wilson Soccer Complex
- Cashman Field
- City National Arena
- Darling Tennis Center
- Las Vegas Motor Speedway
- Las Vegas Ballpark
- Mandalay Bay Events Center
- MGM Grand Garden Arena
- New Las Vegas Stadium
- Sam Boyd Stadium
- Sphere
- T-Mobile Arena
- Thomas & Mack Center

Government

- Las Vegas City Hall
- Clark County Government Center
- Lloyd D. George Federal Courthouse
- Las Vegas Metropolitan Police Department
- Clark County Coroner's Office

Cities

- Henderson
- Las Vegas
- North Las Vegas

Census-designated places

- Blue Diamond
- Enterprise
- Paradise
- Spring Valley
- Summerlin South
- Sunrise Manor
- Whitney
- Winchester

Communities

- Aliante
- Anthem/Anthem Country Club
- Centennial Hills
- Chinatown
- Downtown Las Vegas
- Green Valley
- Lake Las Vegas
- Las Vegas Country Club
- MacDonald Highlands
- Mountain's Edge

Neighborhoods

- Paradise Palms
- Queensridge/One Queensridge Place
- Rhodes Ranch
- Seven Hills
- Southern Highlands
- Summerlin
- Summerlin South
- The Lakes
- The Ridges
- Tuscany Village
- West Las Vegas

**Research
and education**

- University of Nevada, Las Vegas
- Nevada State University
- National University
- Touro University Nevada
- College of Southern Nevada
- Roseman University of Health Sciences

**Parks and
public spaces**

- Acacia Demonstration Gardens
- Clark County Shooting Complex
- Clark County Wetlands Park
- Floyd Lamb Park at Tule Springs
- Lake Mead National Recreation Area
- Springs Preserve
- Mount Charleston
- Red Rock Canyon National Conservation Area
- Spring Mountains National Recreation Area
- Sunset Park
- Tule Springs Fossil Beds National Monument
- Valley of Fire State Park

- 63 CityCenter
- Blvd
- Bonanza Gift Shop
- The Boulevard Mall
- The Shops at Crystals
- Downtown Container Park
- Downtown Summerlin
- Galleria at Sunset
- Grand Canal Shoppes
- Fashion Show Mall
- The Forum Shops at Caesars
- Las Vegas Premium Outlets North
- Meadows Mall
- Miracle Mile Shops
- Stratosphere Tower Shops
- The Shoppes at the Palazzo
- Tivoli Village
- Town Square
- Water Street District

Area shopping

- Architecture
- History
- Timeline
- Landmarks
- Skyscrapers
- Las Vegas Strip
- Restaurants
- Michelin-starred restaurants
- Condominiums
- 1999 flood

Other

-  **Category**
-  **WikiProject**

- **v**
- **t**
- **e**

State of Nevada

Carson City (capital)

Topics

- Index
- Geography
- Government
 - Delegations
- History
 - Nevada Territory
 - World War II
- People
- Symbols
- Tourist attractions
- Transportation
- Fauna

Society

- Abortion
- Culture
- Crime
- Demographics
 - Hispanics and Latinos
 - Native Americans
- Economy
- Education
- Elections
- Gun laws
- LGBT rights
- Politics

Regions

- Black Rock Desert
- Eagle Valley
- Great Basin
- Lake Mead
- Lake Tahoe
- Las Vegas Valley
- Mojave Desert
- Pahrnagat Valley
- Sierra Nevada
- Trout Creek Mountains
- Truckee Meadows

Metro areas

- Las Vegas
- Reno

Counties

- Churchill
- Clark
- Douglas
- Elko
- Esmeralda
- Eureka
- Humboldt
- Lander
- Lincoln
- Lyon
- Mineral
- Nye
- Pershing
- Storey
- Washoe
- White Pine

**Cities and
communities**

- Alamo
- Amargosa Valley
- Austin
- Baker
- Battle Mountain
- Beatty
- Boulder City
- Caliente
- Carlin
- Carson City
- Elko
- Ely
- Enterprise
- Eureka
- Fallon
- Fernley
- Gardnerville Ranchos
- Gerlach
- Goldfield
- Hawthorne
- Henderson
- Incline Village
- Las Vegas
- Laughlin
- Lovelock
- Mesquite
- Minden
- North Las Vegas
- Panaca
- Pahrump
- Paradise
- Pioche
- Primm
- Rachel
- Reno
- Spanish Springs
- Sparks

- Bullfrog
 - Ormsby
 - Roop
- Former counties**

Nevada portal
Image: Nevada portal, well known
Flag

- **v**
- **t**
- **e**

Southern California megaregion


Metropolitan areas and cities in *italics* are located outside of California

Metropolitan Los Angeles

- Major cities: Los Angeles
- Long Beach
- Anaheim
- Santa Ana
- Santa Clarita
- Irvine
- Glendale
- Huntington Beach
- Garden Grove

Inland Empire

- Major cities: San Bernardino
- Riverside
- Fontana
- Moreno Valley
- Ontario
- Rancho Cucamonga
- Corona



San Diego–Tijuana

- Major cities: San Diego
- Tijuana
- Chula Vista
- Oceanside
- Escondido
- Rosarito

Central Coast

- Major cities: Santa Barbara
- Santa Maria
- San Luis Obispo

Las Vegas Valley

- Major cities: Las Vegas
- Henderson
- North Las Vegas

Megapolitan areas of California

- **v**
- **t**
- **e**

County seats and independent city of Nevada

	<ul style="list-style-type: none">○ Battle Mountain○ Elko○ Ely○ Eureka○ Fallon○ Goldfield○ Hawthorne○ Las Vegas○ Lovelock○ Minden○ Pioche○ Reno○ Tonopah○ Virginia City○ Winnemucca○ Yerington
County seats	

Independent city	<ul style="list-style-type: none">○ Carson City
------------------	---

- **v**
- **t**
- **e**

The 100 most populous cities of the United States

1. New York, New York	26. Detroit, Michigan	51. Aurora, Colorado	76. Gilbert, Arizona
2. Los Angeles, California	27. Louisville, Kentucky	52. Wichita, Kansas	77. Madison, Wisconsin
3. Chicago, Illinois	28. Portland, Oregon	53. Cleveland, Ohio	78. Reno, Nevada
4. Houston, Texas	29. Memphis, Tennessee	54. New Orleans, Louisiana	79. Chandler, Arizona
5. Phoenix, Arizona	30. Baltimore, Maryland	55. Henderson, Nevada	80. St. Louis, Missouri
6. Philadelphia, Pennsylvania	31. Milwaukee, Wisconsin	56. Honolulu, Hawaii	81. Chula Vista, California
7. San Antonio, Texas	32. Albuquerque, New Mexico	57. Anaheim, California	82. Buffalo, New York
8. San Diego, California	33. Tucson, Arizona	58. Orlando, Florida	83. Fort Wayne, Indiana
9. Dallas, Texas	34. Fresno, California	59. Lexington, Kentucky	84. Lubbock, Texas
10. Jacksonville, Florida	35. Sacramento, California	60. Stockton, California	85. St. Petersburg, Florida
11. Fort Worth, Texas	36. Atlanta, Georgia	61. Riverside, California	86. Toledo, Ohio
12. San Jose, California	37. Mesa, Arizona	62. Irvine, California	87. Laredo, Texas
13. Austin, Texas	38. Kansas City, Missouri	63. Corpus Christi, Texas	88. Port St. Lucie, Florida
14. Charlotte, North Carolina	39. Raleigh, North Carolina	64. Newark, New Jersey	89. Glendale, Arizona
15. Columbus, Ohio	40. Colorado Springs, Colorado	65. Santa Ana, California	90. Irving, Texas
16. Indianapolis, Indiana	41. Omaha, Nebraska	66. Cincinnati, Ohio	91. Winston- Salem, North Carolina
17. San Francisco, California	42. Miami, Florida	67. Pittsburgh, Pennsylvania	92. Chesapeake, Virginia
18. Seattle, Washington	43. Virginia	68. Saint Paul,	93. Garland,
19. Denver, Colorado			
20. Oklahoma			

Cities ranked by [United States Census Bureau](#) population estimates for July 1, 2024.

Authority control databases Image not found or type unknown
[Edit this at Wikidata](#)

International

- [ISNI](#)
- [VIAF](#)
- [FAST](#)
- [WorldCat](#)

National

- [Germany](#)
- [United States](#)
- [France](#)
- [BnF data](#)
- [Japan](#)
- [Czech Republic](#)
- [Spain](#)
- [Croatia](#)
- [Chile](#)
- [Argentina](#)
- [Israel](#)

Geographic

- [MusicBrainz area](#)

Other

- [IdRef](#)
- [NARA](#)

About Las Vegas Valley

Las Vegas Valley

Metropolitan Statistical Area

Las Vegas Strip

Image not found or type unknown

Stratosphere Tower, Fremont Street Experience, Waldorf Astoria Las Vegas

Image not found or type unknown

Red Rock Canyon National Conservation Area, The District at Green Valley Ranch

Image not found or type unknown

Left-right from top: Las Vegas Strip, Stratosphere Tower, Fremont Street Experience, Waldorf Astoria Las Vegas, Red Rock Canyon National Conservation Area, The District at Green Valley Ranch

Map

Image not found or type unknown

Interactive Map of Las Vegas–Henderson, NV CSA

- City of Henderson
- City of North Las Vegas
- Town of Enterprise
- Town of Spring Valley
- Town of Sunrise Manor
- Town of Paradise
- Town of Whitney
- Town of Winchester
- City of Boulder City
- Nellis Air Force Base
- Las Vegas–Henderson–North Las Vegas MSA (Remainder)
- Pahrump μSA

- City of Las Vegas

CountryUnited StatesStateNevadaLargest cityLas VegasOther major cities

- – Henderson
- – North Las Vegas
- – Enterprise
- – Spring Valley
- – Sunrise Manor
- – Paradise
- – Whitney

- – Winchester
- – Boulder City

Area

• Urban

500 sq mi (1,400 km²) • Metro

1,600 sq mi (4,100 km²) Population

(2024 estimate)

• Metropolitan Statistical Area

2,421,685 GDP

[1]

• MSA \$160.7 billion (2022) Time zone UTC−8 (PST) • Summer (DST) UTC−7 (PDT) Area code(s) 702 and 725

The **Las Vegas Valley** is a major metropolitan area in the southern part of the U.S. state of Nevada, and the second largest in the Southwestern United States. The state's largest urban agglomeration, the **Las Vegas Metropolitan Statistical Area** is coextensive since 2003 with Clark County, Nevada.[2] The Valley is largely defined by the Las Vegas Valley land formation, a 600 sq mi (1,600 km²) basin area surrounded by mountains to the north, south, east and west of the metropolitan area. The Valley is home to the three largest incorporated cities in Nevada: Las Vegas, Henderson and North Las Vegas.[3] Eleven unincorporated towns governed by the Clark County government are part of the Las Vegas Township and constitute the largest community in the state of Nevada.[4]

The names **Las Vegas** and **Vegas** are interchangeably used to indicate the Valley, the Strip, and the city, and as a brand by the Las Vegas Convention and Visitors Authority

to denominate the region.[5][6] The Valley is affectionately known as the **Ninth Island** by **Hawaii** natives and Las Vegans alike, in part due to the large number of people originally from Hawaii who live in and regularly travel to Las Vegas.[7]

Since the 1990s, the Las Vegas Valley has seen rapid growth, tripling its population from 741,459 in 1990 to 2,227,053 estimated in 2018, increasing to 2,421,685 in 2024.[8] The Las Vegas Valley remains one of the fastest growing metropolitan areas in the United States. In its relatively short history, it has established a diverse presence in international business, commerce, urban development, and entertainment, as well as one of the most visited tourist attractions destinations in the world. In 2014, a record-breaking 41 million people visited the Las Vegas area, producing a **gross metropolitan product** of more than \$100 billion.[9]

History

[edit]

Main article: **History of Las Vegas**

The first reported non-**Native American** visitor to the Las Vegas Valley was the **Mexican** scout **Rafael Rivera** in 1829.[10][11][12] Las Vegas was named by Mexicans in the **Antonio Armijo** party,[4] including Rivera, who used the water in the area while heading north and west along the **Old Spanish Trail** from Texas. In the 19th century, areas of the valley contained **artesian** wells that supported extensive green areas, or **meadows**, hence the name *Las Vegas* (*vegas* being Spanish for "meadows").[11]

The area was previously settled by **Mormon** farmers in 1854 and later became the site of a **United States Army** fort in 1864, beginning a long relationship between southern Nevada and the U.S. military. Since the 1930s, Las Vegas has generally been identified as a **gambling** center as well as a **resort destination**, primarily targeting adults.

Nellis Air Force Base is located in the northeast corner of the valley. The ranges that the Nellis pilots use and various other land areas used by various federal agencies, limit growth of the valley in terms of geographic area.

Businessman **Howard Hughes** arrived in the late 1960s and purchased many casino hotels, as well as television and radio stations in the area. Legitimate corporations began to purchase casino hotels as well, and **the mob** was run out by the federal

government over the next several years. The constant stream of tourist dollars from the hotels and casinos was augmented by a new source of federal money from the establishment of what is now **Nellis Air Force Base**. The influx of military personnel and casino job-hunters helped start a land building boom which is now leveling off. ^{[according to w}

The Las Vegas area remains one of the world's top entertainment destinations. ^{[13][14]}

Boundaries

[edit]

The valley is contained in the Las Vegas Valley landform. This includes the cities of Las Vegas, North Las Vegas, and Henderson, and the unincorporated towns of **Summerlin South, Paradise, Spring Valley, Sunrise Manor, Enterprise, Winchester, and Whitney**. The valley is located within the larger metropolitan area, as the metropolitan area covers all of Clark County including parts that do not fall within the valley.

The government of Clark County has an "Urban Planning Area" of Las Vegas. This definition is a roughly rectangular area, about 20 mi (32 km) from east to west and 30 miles (48 km) from north to south. Notable exclusions from the "Urban Planning Area" include **Red Rock, Blue Diamond, and Mount Charleston**.

The **Las Vegas Metropolitan Police Department** is the largest police department in the valley and the state and exercises jurisdiction in the entire county. There are approximately 3,000 police officers who cover the city of Las Vegas; unincorporated areas; the town of Laughlin, about 90 mi (140 km) from **Downtown Las Vegas**; and desert, park, and mountain areas within Clark County. The department does not exercise primary jurisdiction in areas with separate police forces such as North Las Vegas, Henderson, Boulder City, Nellis Air Force Base and the Paiute reservation.

The metropolitan area was created for the 1970 census when it only included Clark County. In 2000, the metropolitan area was changed to include **Nye County, Nevada, and Mohave County, Arizona**,^{[15][16][17]} but it later returned to only being Clark County.


The **Office of Management and Budget** has designated Clark County as the Las Vegas-Henderson-Paradise, NV Metropolitan Statistical Area.^[18] The **United States**

Census Bureau ranked the Las Vegas–Henderson–Paradise, NV Metropolitan Statistical Area as the **31st most populous metropolitan statistical area** of the United States as of July 1, 2012.[19]


The Office of Management and Budget has further designated the Las Vegas–Henderson–Paradise, NV Metropolitan Statistical Area as a component of the more extensive **Las Vegas–Henderson, NV–AZ CSA**,[18] the **27th most populous combined statistical area** and the **30th most populous primary statistical area** of the United States as of July 1, 2012.[19][20]

Geography and environment

[edit]



Las Vegas Valley viewed in **false color**, from 438 mi (705 km) by **TERRA** satellite. Grass-covered land, such as golf courses, appears in red. The picture bottom is just south of Sunset Road and the airport, the Spring Mountains on the west and Sunrise Mountain on the east.



Las Vegas at night in 2010

The Las Vegas Valley lies in the **Mojave Desert**. The valley in the northwest section is a northwest–by–southeast[21] trending area, and trending parallel to Las Vegas Wash,

lies at the northeast of the [Spring Mountains massif](#).

[U.S. Route 95](#) leaves Las Vegas's northwest and goes northwesterly through the northwest valley section, with Las Vegas Wash about 2 miles (3 km) [\[22\]](#) northeast. U.S. 95 lies on the southwest perimeter of the valley bottomlands, and small [alluvial fan](#) areas from the northeast Spring Mountains border southwest.

A "distorted surface", [\[23\]](#) a [playa](#)-like region, occurs at the farthest northwest area, for about 15 to 18 miles (24 to 29 km), starting from [Nevada Route 157](#). At [Nevada Route 156](#), 10 miles (16 km) northwest, the distorted surface, bottom land turns north, a 6 miles (9.7 km) area in length and about 3 miles (4.8 km) wide. It lies at the south drainage section of the [Three Lakes Valley](#), where a [water divide](#) separates [Dog Bone Lake](#) in the valley's center from the southwest washes that drain into the Las Vegas Valley (upland Las Vegas Wash).

The [Corn Creek Dunes](#) lie about 5 miles (8.0 km) southwest of Route 156's intersection with U.S. 95, and they are slightly northeast of Las Vegas Wash.

The Las Vegas Valley is around 1,600 square miles (4,100 km²). [\[24\]](#) All perimeters, except the northwest, are foothills or mountain ranges, with all highway routes entering the foothills; this includes the [Interstate 15](#) to the southwest, as it climbs to [Jean Pass \(north\)](#), before traversing [Ivanpah Valley](#). Only the U.S. Route 95 northwest follows an actual valley. The northwest section, thus describes the entire landform as a central, and large valley with an attached feeder valley northwest, and in this case the northwest source, and actual course of the Las Vegas Wash.

The valley is a fault-bounded structural and hydrologic basin [\[25\]](#) made of alluvial-fan deposits. There are several aquifers contained within the valley including the Las Vegas Aquifer. These heavily depleted water sources exist at about 660–980 feet (200–300 m) in depth. [\[25\]](#) As of 1986, estimate show that the valley floor in [Downtown Las Vegas](#) has subsided by about 6.2 feet (1.9 m) and about 2.9 feet (0.88 m) along [The Strip](#) as a result of pumping from these aquifers. [\[26\]](#)

Climate

[edit]

The Las Vegas Valley lies in a relatively high–altitude portion of the Mojave Desert, with a subtropical hot–desert climate. The Valley generally averages less than 5 in (130 mm) of rain annually.[27] Daily daytime summer temperatures in July and August typically range from 100 °F (38 °C) to 110 °F (43 °C), while nights generally range from 72 °F (22 °C) to 80 °F (27 °C).[27] Very low humidity, however, tempers the effect of these temperatures, though dehydration, heat exhaustion, and sun stroke can occur after even a limited time outdoors in the summer. The interiors of automobiles often prove deadly to small children and pets during the summer and surfaces exposed to the sun can cause first- and second-degree burns to unprotected skin. July and August can also be marked by monsoon season, when moist winds from the Gulf of California soak much of the Southwestern United States. While not only raising humidity levels, these winds develop into dramatic desert thunderstorms that can sometimes cause flash flooding.

Winter days in metropolitan Las Vegas range from mild to quite chilly, and sunny most days; while winter itself is of short duration. Winter highs in December and January usually range from 52 °F (11 °C) to 60 °F (16 °C), while nighttime lows range from 34 °F (1 °C) to 42 °F (6 °C).[27] The mountains surrounding the valley are snow–covered during the winter season, but snow accumulation in the metropolitan area itself is uncommon. Every few years apart, however, Las Vegas does get a small measurable snowfall.

Spring and fall are generally dry and with hot, sunny days and cool nights.

Climate data for Las Vegas, Nevada

Month	Jan	Feb	Mar	Apr	May	Jun	Jul	Aug	Sep	Oct	Nov	Dec	Year
Record high °F (°C)	80 (27)	89 (32)	96 (36)	102 (39)	114 (46)	117 (47)	120 (49)	116 (47)	114 (46)	103 (39)	89 (32)	91 (33)	120 (49)
Mean daily maximum °F (°C)	57.9 (14.4)	62.2 (16.8)	69.9 (21.1)	77.9 (25.5)	88.0 (31.1)	98.0 (36.7)	103.8 (39.9)	101.4 (38.6)	93.4 (34.1)	80.2 (26.8)	66.4 (19.1)	56.3 (13.5)	79.6 (26.4)
Mean daily minimum °F (°C)	37.1 (2.8)	41.0 (5.0)	46.8 (8.2)	53.3 (11.8)	63.2 (17.3)	71.7 (22.1)	77.8 (25.4)	76.3 (24.6)	68.0 (20.0)	56.0 (13.3)	44.3 (6.8)	36.6 (2.6)	56.0 (13.3)

Record low	8	10	16	26	28	33	40	46	38	26	14	11	8
°F (°C)	(-13)	(-12)	(-9)	(-3)	(-2)	(1)	(4)	(8)	(3)	(-3)	(-10)	(-12)	(-13)
Average													
precipitation	0.61	0.68	0.60	0.16	0.25	0.08	0.43	0.46	0.31	0.25	0.33	0.40	4.56
inches (mm)	(15)	(17)	(15)	(4.1)	(6.4)	(2.0)	(11)	(12)	(7.9)	(6.4)	(8.4)	(10)	(116)

Source: [28][29]

Fault zones

[edit]

The valley is an active earthquake zone crossed by multiple fault and thrust lines. These include the 20-mile (32 km) long Frenchman Mountain Fault capable of a magnitude 7 event, Whitney Mesa Fault, Cashman Fault, Valley View Fault, Decatur Fault, Eglington Fault and the West Charleston Fault. [30][31][32][33]

Air quality

[edit]

Having part of the region in a desert basin creates problems with **air quality**. From the dust the wind picks up, to the smog produced by vehicles, to the pollen in the air, the valley has several bad air days.

Pollen can be a major problem several weeks a year, with **counts** occasionally in the 70,000-plus range. Local governments are trying to control this by banning plants that produce the most pollen.


The dust problems usually happen on very windy days, so they tend to be short and seasonal. Full-fledged dust storms are rare.

Smog, on the other hand, gets worse when there is no wind to move the air out of the valley. Also, in winter it is possible for an **inversion** to form in the valley.

Since manufacturing is not a dominant industry of Las Vegas, and with Clark County working to control **air quality** problems, success has been shown over the years.

Water

[[edit](#)]



Lake Mead shown behind **Hoover Dam** on the **Colorado River**

The native **flora** does little to help the **soil** retain water. During the intense rains of **monsoon** season or (relatively) wet months of January and February, a network of dry natural channels, called washes or **arroyos**, carved into the valley floor allows water to flow down from the mountains and converge in the **Las Vegas Wash** which runs through the **Clark County Wetlands Park**. The wash system used to form a large natural wetlands which then flowed into the **Colorado River**, until the construction of **Hoover Dam** on the Colorado River led to the creation of Lake Mead. Further development in the 1980s and 1990s made **Lake Las Vegas**, which required directing the Las Vegas Wash into tunnels which run under Lake Las Vegas and into **Lake Mead**.

Nevada receives an allocation 300,000 acre-feet (370,000,000 m³) of water[34] each year from Lake Mead, with credits for water it returns to the lake. The allocations were made with the **Colorado River Compact** when Nevada had a much smaller population and very little agriculture. The allocations were also made during a wet string of years, which overstated the available water in the entire watershed. As a result, precipitation that is below normal for a few years can significantly affect the Colorado River reservoirs. The Las Vegas area uses most of this allocation with **Laughlin, Nevada** using most of the remaining allocation. In June 2007, the price of a cubic meter was 57 cents in Las Vegas.[35] Las Vegas gets around 90 percent of its water from Lake Mead.[36]

Early Vegas depended on the **aquifer** which fed the flowing springs supporting the meadows that gave the area its name, but the pumping of water from these caused a large drop in the water levels and ground subsidence over wide areas of the valley. Today, the aquifers are basically used to store water that is pumped from the lake during periods of low demand and pumped out during periods of high demand.

Urbanization

[[edit](#)]

The population doubling time in the greater metropolitan area was under ten years, since the early 1970s and the Las Vegas metropolitan area now has a population approaching three million people.^[8] This rapid population growth led to a significant **urbanization** of desert lands into industrial and commercial areas (see **suburbia**).

Economy

[[edit](#)]

Four-segment panorama of the Cosmopolitan, Bellagio, and Caesars Palace (left to right)


Image not found or type unknown

Four-segment panorama of the Cosmopolitan, Bellagio, and Caesars Palace (left to right) from the Las Vegas Strip, across from the Bellagio fountains.


The driving economic force in Las Vegas is the **tourism industry**. The area has about 150,000 hotel rooms, more than any other city in the world.^[37] In the past, casinos and

celebrity shows were the two major attractions for the area. Now shopping, conventions, fine dining, and outdoor beauty ^[clarification needed] are also major forces in attracting tourist dollars.

Las Vegas serves as world headquarters for the world's largest Fortune 500 gaming company, MGM Resorts International.[38] Several companies involved in the manufacture of electronic gaming machines, such as slot machines, are located in the Las Vegas area. In the first decade of the 21st century, shopping and dining have become attractions of their own. Tourism marketing and promotion are handled by the Las Vegas Convention and Visitors Authority, a county-wide agency. Its annual Visitors Survey provides detailed information on visitor numbers, spending patterns, and resulting revenues.[39]



The Las Vegas Strip looking south at night



Exterior of the Palazzo hotel. A major part of the city economy is based on tourism including gambling and ultra-luxury hotels.

While Las Vegas has historically attracted high-stake gamblers from around the world, it is now facing tougher competition from the UK, Hong Kong and Macau (China), Eastern Europe and developing areas in the Middle East.[40]

Las Vegas has recently enjoyed a boom in population and tourism. The urban area has grown outward so quickly that it borders Bureau of Land Management holdings along its edges. This has led to an increase in land values such that medium- and high-

density development is occurring closer to the core. The [Chinatown of Las Vegas](#) was constructed in the early 1990s on Spring Mountain Road. Chinatown initially consisted of only one large shopping center complex, but the area was expanded with shopping centers that contain various Asian businesses. Over the past few years, retirees have been moving to the metro area, driving businesses that support them from housing to health care.

While the cost of housing spiked up over 40% in 2004, the lack of [business](#) and [income taxes](#) still makes Nevada an attractive place for many companies to relocate to or expand existing operations. Being a true twenty-four-hour city, [call centers](#) have always seemed to find Las Vegas a good place to hire workers who are accustomed to working at all hours.^{[\[citation needed\]](#)}

The [construction industry](#) accounts for a share of the economy in Las Vegas. Hotel casinos planned for the Strip can take years to build and employ thousands of workers. Developers discovered that there was demand for [high-end condominiums](#).^{[\[41\]](#)} By 2005, [more than 100 condominium buildings](#) were in various stages of development,^{[\[42\]](#)} however, in 2008, the construction industry went into a downturn due to the [Great Recession](#), though the industry has since seen a rebound.


In 2000, more than 21,000 new homes and 26,000 resale homes were purchased. In early 2005, there were 20 residential development projects of more than 300 acres (120 ha) each underway. During that same period, Las Vegas was regarded as the fastest-growing community in the [United States](#).

Other promising residential and office developments have begun construction around [Downtown Las Vegas](#). New condominium and high-rise hotel projects have changed the Las Vegas skyline dramatically in recent years. Many large high-rise projects are planned for Downtown Las Vegas, as well as the Las Vegas Strip.^{[\[43\]](#)}

Construction

^{[\[edit\]](#)}

See also: [List of tallest buildings in Las Vegas](#)



Construction on The Strip (2009)

Construction in Las Vegas is a major industry and quickly growing with the population. In March 2011, construction employed 40,700 people and is expected to grow with the recovering economy.^[44] Since the mega resorts that define Las Vegas today began going up in the early 1970s, construction has played a vital role in both commercial and non commercial developments. Cranes are a constant part of the Las Vegas Skyline. At any given time there are 300 new homes being constructed in Las Vegas.^[citation needed] In addition, in recent years ^[when?] Las Vegas has seen a spike in high-rise housing units. New suburban master planned communities are also becoming common in Las Vegas ever since **The Howard Hughes Corporation** began work on Summerlin, an upper-class community on the west side of the valley.

The massive **CityCenter** project, by **MGM Mirage**, broke ground on the Strip in 2006.^[45] It put a massive strain on the construction ability and workforce of the area due to number of laborers and amount of materials required. Because of this, prices of almost any construction project in Las Vegas doubled.^[citation needed] The project was completed in 2009 and includes multiple hotels and condominiums, as well as shopping and a casino. At a cost of \$8.5 billion, it is the most expensive privately funded construction project in U.S. history.^[46]

The Tropicana Hotel, opened in 1957, will be demolished in April 2025 in order to create a new baseball stadium.^[47] **Bally's Corporation**, the owner of the hotel, indicated that upon completion of the stadium it would further develop the site.^[48]

Housing


^[edit]

Traditionally, housing consisted primarily of **single-family detached homes**. **Slab-on-grade foundations** are the common base for residential buildings in the valley. **Apartments** generally were two-story buildings. Until the 1990s, there were exceptions, but they were few and far between. In the 1990s, **Turnberry Associates** constructed the first high rise condominium towers. Prior to this, there were only a handful of mid-rise multi-family buildings. By the mid-2000s, there was a major move into high rise condominiums towers, which affected the region's **skyline** around the Strip.

The Las Vegas Valley is home to various suburban **master planned communities** that include extensive recreational amenities such as lakes, golf courses, parks, bike paths and jogging trails. Planned communities in the valley include **Aliante**, **Anthem**, **Cadence**, **Centennial Hills**, **Green Valley**, **Inspirada**, **Lake Las Vegas**, **The Lakes**, **Mountain's Edge**, **Peccole Ranch**, **Providence**, **Rhodes Ranch**, **Seven Hills**, **Skye Canyon**, **Southern Highlands**, and **Summerlin**.

Technology companies

[**edit**]



A full-scale mockup of Bigelow Aerospace's Space Station Alpha inside their facility in **North Las Vegas**

Some technology companies have either relocated to Las Vegas or were created there. For various reasons, Las Vegas has had a high concentration of technology companies in electronic gaming and telecommunications industries. [**further explanation needed**]


Some current technology companies in southern Nevada include: **Bigelow Aerospace**, **Petroglyph**, **Switch Communications**, **US Support LLC**, **Fanatics**, and **Zappos**.

In 2015, **Electric vehicle** startup **Faraday Future** has chosen North Las Vegas's Apex Industrial Park for its \$1 billion car factory.

Companies that originally were formed in the Las Vegas region, but have since sold or relocated include **Westwood Studios** (sold to **Electronic Arts**), **Systems Research & Development** (Sold to **IBM**), **Yellowpages.com** (Sold to **BellSouth** and **SBC**), and MPower Communications.

Tourism

[[edit](#)]



The **Welcome to Fabulous Las Vegas** sign


The major attractions in the Las Vegas Valley are the hotel/casinos. These hotels generally consist of large gambling areas, theaters for live performances, shopping, bars/clubs, and several restaurants and cafes. There are clusters of large hotel/casinos located in both **downtown Las Vegas** and on the **Las Vegas Strip**. The largest hotels are mainly located on the Strip,^[49] which is a four-mile section of Las Vegas Boulevard. These hotels provide thousands of rooms of various sizes. Fifteen of the world's 30 largest hotels by room count are on the Strip, with a total of over 62,000 rooms. There are many hotel/casinos in the city's downtown area as well, which was the original focal point of the Valley's gaming industry. Several hotel/casinos ranging from large to small are also located around the city and metro area. Many of the largest hotel, casino, and resort properties in the world are located on the Las Vegas Strip.

The valley's casinos can be grouped into several locations. The largest is the Las Vegas Strip, followed by Downtown Las Vegas, and then the smaller **Boulder Strip**. There are also several one-off single standing hotel/casinos dotted around the valley and the metro area.

In 2011, the majority of tourists arrived from the western states (55%) with 31% from California alone. Approximately 16% of tourists arrived from outside North America. **[50]**

Shopping

[edit]



Chanel and **Giorgio Armani** boutiques at Via Bellagio

Las Vegas has expanded its attractiveness to visitors by offering both affordable and high-end merchandise in many shops and shopping malls. Many hotels on the Las Vegas Strip also have adjacent shopping malls, giving the Las Vegas area the highest concentration of shopping malls in any four mile stretch of road. In addition to the malls on the Strip, there are several outlying malls in the City of Las Vegas, Henderson, and the surrounding area. The **monorail**, lying somewhat east of the Strip, facilitates north-south travel, including stations at several casinos and the **Las Vegas Convention Center**.

Major shopping attractions include:

- **Bonanza Gift Shop**
- **The Boulevard Mall**
- **Broadacres Marketplace****[a]**

- The Shops at Crystals
- Downtown Summerlin
- Galleria at Sunset
- Grand Canal Shoppes
- Fantastic Indoor Swap Meet**[b]**
- Fashion Show Mall
- The Forum Shops at Caesars
- Las Vegas Premium Outlets
- Meadows Mall
- Miracle Mile Shops
- Stratosphere Tower Shops
- Tivoli Village
- Town Square

Conventions

[edit]

Las Vegas holds many of the world's largest conventions each year, including **CES**, **SEMA**, and **Conexpo**. The **Las Vegas Convention Center** is one of the largest in the world with 1,940,631 sq ft (180,290.5 m²) of exhibit space. These events bring in an estimated \$7.4 billion of revenue to the city each year, and host over 5 million attendees.**[60][61]**

- Las Vegas Boulevard facing south and Planet Hollywood Las Vegas

Image not found or type unknown

Las Vegas

Boulevard facing

south and Planet

Hollywood Las

Vegas

Fremont East

○

Image not found or type unknown

Fremont East

- The Bellagio (left) and Caesar's Palace (right)

Image not found or type unknown

The Bellagio (left) and Caesar's Palace (right)

- MacDonald Highlands, one of many affluent neighborhoods in the valley

Image not found or type unknown

MacDonald Highlands, one of many affluent neighborhoods in the valley

- CityCenter complex

Image not found or type unknown

CityCenter complex Wynn Las Vegas

○

Image not found or type unknown

Wynn Las Vegas

- The Fashion Show Mall

Image not found or type unknown

The Fashion
Show Mall

- Fountains of Bellagio

Image not found or type unknown

Fountains of
Bellagio
Crystals at CityCenter

-

Image not found or type unknown

Crystals at
CityCenter

- High Roller

Image not found or type unknown

High
Roller

- The Forum Shops at Caesars

Image not found or type unknown

The Forum Shops
at Caesars

Red Rock Canyon National Conservation Area

○

Image not found or type unknown

Red Rock Canyon
National Conservation
Area

○ Las Vegas Arts District

Image not found or type unknown

Las Vegas Arts District
Seven Magic Mountains


○

Image not found or type unknown


*Seven Magic
Mountains*

Culture and the arts

[[edit](#)]



The [Smith Center for the Performing Arts](#) located in downtown Las Vegas



Reynolds Hall main stage at The Smith Center

The "First Friday" celebration, held on the first Friday of each month, exhibits the works of local artists and musicians in an area just south of downtown. The city is home to an extensive [Downtown Arts District](#) which hosts numerous galleries, film festivals, and events.[62]

The [Southern Nevada Zoological-Botanical Park](#), also known as the [Las Vegas Zoo](#), used to exhibit over 150 species of animals and plants. The Zoo closed its doors in September 2013.[63]

The [Shark Reef Aquarium](#) at Mandalay Bay is the only aquarium that is accredited by the [Association of Zoos and Aquariums](#) in the state of Nevada. It features over 2,000 animals and 1,200 species in 1.6 million gallons of seawater.

The \$485 million [Smith Center for the Performing Arts](#) is located downtown in [Symphony Park](#). The center is appropriate for Broadway shows and other major touring attractions as well as orchestral, opera, choir, jazz, and dance performances.

[Bellagio Gallery of Fine Art](#) is a facility presenting high-quality art exhibitions from major national and international museums. Past exhibits have included the works of [Andy Warhol](#), [Alexander Calder](#), and [Peter Carl Fabergé](#). A self-guided audio tour is also offered.

The [Las Vegas Natural History Museum](#) features robot dinosaurs, live fish, and more than 26 species of preserved animals. There are several "hands-on" areas where animals can be petted.

The [Atomic Testing Museum](#), affiliated with the [Smithsonian Institution](#), houses artifacts from the [Nevada Test Site](#) and records the dramatic history of the atomic age through a series of interactive modules, timelines, films, and actual equipment and gadgets from the site.

In 2019, [The New York Times](#) noted that there was a "burgeoning literary scene" at Las Vegas centered around the Black Mountain Institute, a literature organization at the [University of Nevada, Las Vegas](#), and its literary magazine, [The Believer](#).[64]

The valley is home to numerous other art galleries, orchestras, ballets, theaters, sculptures, and museums as well.


Festivals

[[edit](#)]

- [CineVegas](#)
- [Helldorado Days](#)
- [Electric Daisy Carnival](#)
- [Feast of San Gennaro](#)
- [Las Vegas Pride Festival](#)
- [The Dam Short Film Festival](#)^[nb 1]
- [Life is Beautiful](#)
-

Gardens

[[edit](#)]




The [Bellagio Conservatory & Botanical Gardens](#)

- [Alan Bible Botanical Garden](#)
- [Ethel M Botanical Cactus Garden](#)
- [Bellagio Conservatory & Botanical Gardens](#)
- [The Gardens at the Las Vegas Springs Preserve](#)

- [UNLV Arboretum](#)

Libraries and bookstores

[\[edit\]](#)



The [Lied Library](#)

- [The Writer's Block](#)
- [Architecture Studies Library](#)
- [Las Vegas–Clark County Library District](#)
- [Lied Library](#) (at UNLV)
- [North Las Vegas Library District](#)

Museums


[\[edit\]](#)

- [Atomic Testing Museum](#)
- [Burlesque Hall of Fame](#)
- [Clark County Heritage Museum](#)
- [Discovery Children's Museum](#)
- [Erotic Heritage Museum](#)
- [Howard W. Cannon Aviation Museum](#)
- [The Linq Auto Collection](#)
- [Las Vegas Art Museum](#)


- Las Vegas Museum of Organized Crime and Law Enforcement
- Las Vegas Natural History Museum
- Liberace Museum
- Lost City Museum[nb1 1]
- Madame Tussauds
- Marjorie Barrick Museum (at UNLV)
- Neon Museum
- Nevada State Museum
- Nevada Southern Railroad Museum
- Pinball Hall of Fame
- Shelby Museum
- Southern Nevada Museum of Fine Art
- Thunderbirds Museum

Parks and attractions

[[edit](#)]



Wildflowers in [Red Rock Canyon National Conservation Area](#)



[Mount Charleston](#)

- [Acacia Demonstration Gardens](#)

- The Amanda & Stacy Darling Memorial Tennis Center
- Bettye Wilson Soccer Complex
- Clark County Shooting Park
- Clark County Wetlands Park
- Floyd Lamb Park at Tule Springs
- Hoover Dam[nb1 1]
- Lake Mead National Recreation Area[nb1 1]
- Las Vegas Motor Speedway
- Las Vegas Springs Preserve
- Mount Charleston[nb1 1]
- Old Las Vegas Mormon Fort State Historic Park
- Red Rock Canyon National Conservation Area
- Spring Mountains National Recreation Area[nb1 1]
- Sunset Park
- Tule Springs Fossil Beds National Monument
- Valley of Fire State Park[nb1 1]
- Cowabunga Canyon Waterpark[65]

Theaters

[[edit](#)]

- Huntridge Theater
- Lance Burton Theatre
- Las Vegas Little Theater
- The Smith Center for the Performing Arts
- Theatre for the Performing Arts

Wildlife

[[edit](#)]

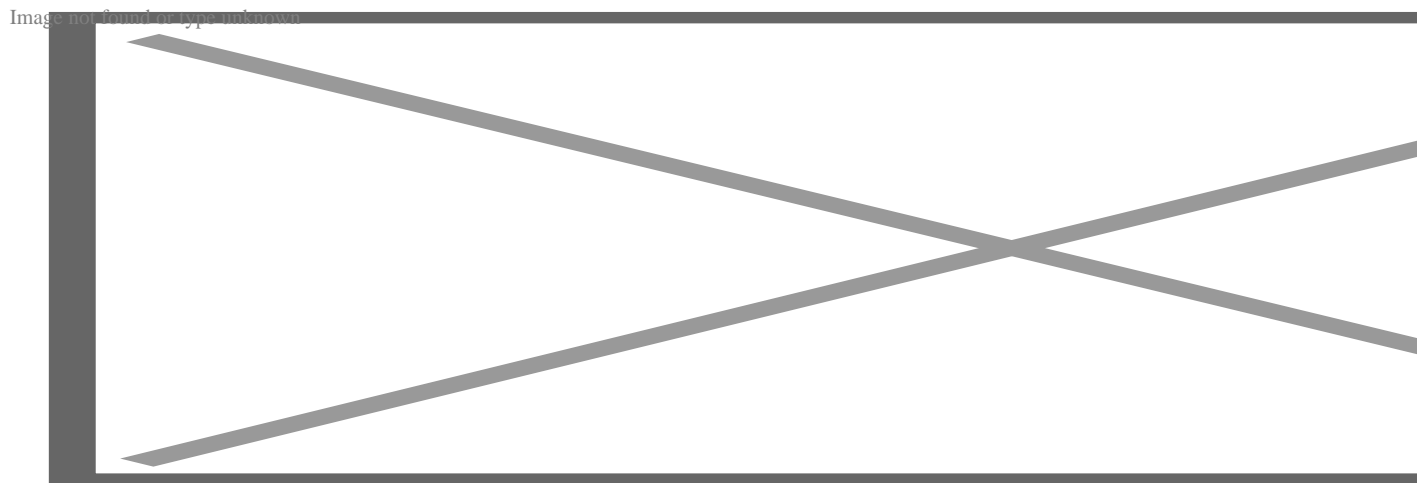
- Southern Nevada Zoological-Botanical Park

- [Shark Reef at Mandalay Bay](#)
- [Siegfried & Roy's Secret Garden and Dolphin Habitat](#)

1. ^ [a b c d e f g](#) While outside of the Valley, considered to be a Las Vegas destination due to close proximity.

Communities

[\[edit\]](#)



The [Las Vegas Strip](#) in 2004, as seen from the top of the Rio. The Strip is largely within [Paradise](#).

Cities

[\[edit\]](#)

- [Boulder City](#)
- [Henderson](#)
- [Las Vegas](#)
- [North Las Vegas](#)

Las Vegas neighborhoods


[\[edit\]](#)

- Aliante
- Anthem/Anthem Country Club
- Cadence
- Centennial Hills
- Chinatown
- Downtown Las Vegas
- Green Valley
- Lake Las Vegas
- Las Vegas Country Club
- MacDonald Highlands
- Mountain's Edge
- Paradise Palms
- Queensridge & One Queensridge Place
- Red Rock Country Club
- Rhodes Ranch
- Seven Hills
- Southern Highlands
- Southern Highlands Golf Club
- Summerlin
- Summerlin South
- The Lakes
- The Ridges
- Tuscany Village
- West Las Vegas

Census-designated places

[[edit](#)]

Image not found or type unknown



The entrance to **Summerlin**, an affluent **planned community**

- **Blue Diamond**
- **Enterprise**
- **Paradise**
- **Spring Valley**
- **Summerlin South**
- **Sunrise Manor**
- **Whitney**
- **Winchester**

Other communities

[**edit**]

- **Sloan**

Media

[**edit**]

Newspapers

[**edit**]

- ***Las Vegas Review-Journal***, the area's largest daily newspaper, is published every morning. It was formed in 1909 but has roots back to 1905. It is the largest newspaper in Nevada and is ranked as one of the top 25 newspapers in the United States by circulation. In 2000, the Review-Journal installed the largest newspaper printing press in the world. It cost \$40 million, weighs 910 tons and consists of 16 towers.^[66] The newspaper was owned by casino magnate **Sheldon Adelson**, who purchased the newspaper for \$140 million in December 2015. In 2018, the Review-Journal received the **Sigma Delta Chi Award** from the **Society of Professional**

Journalists for reporting the **2017 Las Vegas shooting**. In 2018, Editor and Publisher magazine named the Review-Journal as one of 10 newspapers in the United States "doing it right".^[67]

- **Las Vegas Sun** is a daily 8-page newspaper distributed as a section of the Review-Journal. It is owned by the Greenspun family and is affiliated with **Greenspun Media Group**. The Sun was founded in 1950 and in 1989 entered into a **Joint Operating Agreement** with the Review-Journal, which runs through 2040. It has been described as "politically liberal."^[68] In 2009, the Sun was awarded a **Pulitzer Prize for Public Service** for coverage of the high death rate of construction workers on the Las Vegas Strip amid lax enforcement of regulations.
- **Las Vegas Weekly** is a free **alternative weekly** newspaper based in **Henderson, Nevada**. It covers Las Vegas arts, entertainment, culture and news. Las Vegas Weekly was founded in 1992 and is published by Greenspun Media Group.

Broadcast

^[edit]

Las Vegas is served by 22 television and 46 radio stations. The area is also served by two NOAA Weather Radio transmitters (162.55 MHz located in Boulder City and 162.40 MHz located on **Mount Potosi**).

- **Radio stations in Las Vegas**
- **Television stations in Las Vegas**


Magazines

^[edit]


- ***Desert Companion***
- ***Las Vegas Weekly***
- ***Luxury Las Vegas***

Transportation


[[edit](#)]



The [Las Vegas Monorail](#) pulling into the [Sahara](#) station in Paradise



[Harry Reid International Airport](#) Terminal 3



A [JetBlue Airbus A320](#) taking off from Harry Reid International Airport

Harry Reid International Airport (LAS) provides commercial flights into the Las Vegas Valley. The airport serves domestic, international and cargo flights, as well as some private aircraft. **General aviation** traffic, however, will typically use the much smaller **North Las Vegas Airport** or **other airfields** in the county. Public transportation is provided by **RTC Transit**. Numerous bus routes cover Las Vegas, Henderson, North Las Vegas and other suburban areas.

The **Las Vegas Monorail** runs from **MGM Grand Las Vegas** at the south end of the Strip to the **Sahara Las Vegas** at the north end of the Strip. The street **numbering system** is divided by the following streets:

- Westcliff Drive, **US 95**, **Fremont Street** and **Charleston Boulevard** divide the north–south block numbers from west to east.
- **Las Vegas Boulevard** divides the east–west streets from the Las Vegas Strip to near the Stratosphere, then Main Street becomes the dividing line from the Stratosphere to the North Las Vegas border, after which the Goldfield Street alignment officially divides east and west.
- On the east side of Las Vegas, block numbers between Charleston Boulevard and Washington Avenue are different along Nellis Boulevard, which is the eastern border of the city limits.
- All city street signs begin with a *N*, *S*, *W* or *E* designation.

Until 1997, the **Amtrak Desert Wind** train service ran through Las Vegas using the **Union Pacific Railroad** (UP) rails that run through the city; Amtrak service to Las Vegas has since been replaced by Amtrak's Thruway Motorcoach bus service. Plans to restore Los Angeles to Las Vegas Amtrak service using a **Talgo** train have been discussed but no plan for a replacement has been implemented. The Las Vegas Amtrak station was located in the **Plaza Hotel**. It had the distinction of being the only train station located in a casino.

Airports

[edit]

- **Henderson Executive Airport**

- [Ivanpah Valley Airport](#) (planned)
- [Harry Reid International Airport](#)
- [North Las Vegas Airport](#)

Rail and bus

[\[edit\]](#)

While the Las Vegas area does not have any [passenger rail](#) service, [Brightline West](#) intends to revive [passenger trains](#) with a [high-speed train](#) between the [Las Vegas station](#) and the [Rancho Cucamonga station](#) in [Greater Los Angeles](#).

Las Vegas receives about 30 [freight trains](#) per day as of 2004, and serves as a district crew change point, requiring all trains to stop in downtown. Freight traffic was 179,284 cars in 2004.^{[\[69\]](#)}

Existing services

[\[edit\]](#)

- [RTC Transit](#)
 - [Las Vegas Monorail](#)


Resort trams

[\[edit\]](#)

- *[Aria Express](#)*
- *[Mandalay Bay Tram](#)*
- *[The Mirage-Treasure Island Tram](#)*

Roads

[[edit](#)]



[Las Vegas Boulevard](#) looking south from the [Stratosphere](#)

Two major freeways—[Interstate 15](#) and [Interstate 11](#) (including [US 93](#) and [US 95](#))—cross in downtown Las Vegas. I-15 connects Las Vegas to Los Angeles and [San Diego](#), and heads northeast to [Salt Lake City](#) and beyond. I-11 goes northwest to the [Las Vegas Paiute Indian Reservation](#) and southeast to [Henderson](#), bypassing downtown [Boulder City](#) just to the south, and then to the [Mike O'Callaghan–Pat Tillman Memorial Bridge](#) over the [Colorado River](#), from there [U.S. Route 93](#) continues towards [Phoenix, Arizona](#). I-11 will eventually be the connection from [Nogales, Arizona](#) to the [Reno](#) and [Sparks](#) vicinity of either [Fernley](#) or at the Reno Spaghetti Bowl in Reno when completed. US 95 connects the city to northwestern Nevada, including [Carson City](#) (the state capitol) and Reno. US 93 splits from I-15 northeast of Las Vegas and goes north through the northeastern part of the state, serving [Ely](#) and [Wells](#) and US 95 heads south from I-11 and US 93 in Boulder City through far southeastern California. A three-quarters of the [Las Vegas Beltway](#) has been built, consisting of Interstate 215 on the south and Clark County 215 on the west and north. Other radial routes include [SR 160](#) to [Pahrump](#) and

SR 147 and SR 564 (former SR 146) to Lake Mead.

With the notable exceptions of Las Vegas Boulevard, Boulder Highway and Tonopah Highway (better known as the northern part of Rancho Drive), the majority of surface streets outside downtown Las Vegas are laid out along Public Land Survey System section lines. Many are maintained, in part, by the Nevada Department of Transportation (NDOT) as state highways.

East–west roads, north to south^[70]







- Elkhorn Road
-  Las Vegas Beltway (CC 215)
- Ann Road
-  Craig Road (SR 573)
-  Cheyenne Avenue (SR 574)
- Carey Avenue
-  Lake Mead Boulevard (SR 147)
-  Washington Avenue (SR 578)
-  Summerlin Parkway (SR 613) – on the west side past Rainbow Boulevard
-  Bonanza Road (SR 579)
-  Interstate 11 and US 95 – on the west side of the valley
-   – Interstate 11, US 93 and US 95 on the east side of the valley
-  Charleston Boulevard (SR 159)
- Sahara Avenue (former SR 589)
- Desert Inn Road
- Spring Mountain Road (former SR 591)
-  Flamingo Road (SR 592)
-  Tropicana Avenue (SR 593)
-  Russell Road (SR 594)
-  Sunset Road (SR 562)
- Warm Springs Road
-  Blue Diamond Road (SR 160)
-  Las Vegas Beltway (I-215)
-  Lake Mead Parkway (formerly Lake Mead Drive) (SR 564)
- Horizon Ridge Parkway

-  Saint Rose Parkway (formerly Lake Mead Drive) (SR 146)

North–south roads, west to east

-  Las Vegas Beltway (CC 215)
- Durango Drive
- Buffalo Drive
-  Rainbow Boulevard (SR 595)
-  Jones Boulevard (SR 596)
- Decatur Boulevard
- Valley View Boulevard
- Dean Martin Drive (formerly Industrial Road)
-  Interstate 15
-  Las Vegas Boulevard (SR 604)
-  Rancho Drive (SR 599)
-  Paradise Road (SR 605)
- Maryland Parkway
-  Eastern Avenue (SR 607)
- Pecos Road
-    – Interstate 11, US 93 and US 95 south of Charleston Boulevard
-  Lamb Boulevard (SR 610)
-  Nellis Boulevard (SR 612)

Major Freeways

-  Interstate 11
-  Interstate 15
-  Las Vegas Beltway (I–215)
-  Las Vegas Beltway (CC 215)
-  US 95
-  Summerlin Parkway (SR 613)

Fuel

[[edit](#)]

The Las Vegas area is dependent on imported gasoline, diesel and aviation fuel as is most of Nevada, which has only one refinery. The region is dependent on the [Calnev Pipeline](#) and [Unev pipeline](#) as its two main sources of supply. Limited diesel is delivered to a dedicated terminal in North Las Vegas by rail. Diversified supply was provided by the completion of construction on the Unev pipeline in 2011 and its full operational status in 2012.

Electricity


[[edit](#)]

About 25% of the electric power from Hoover Dam goes to Nevada,[\[71\]](#) and about 70% of power to Southern Nevada comes from natural gas fired power stations.[\[72\]](#)


Sports

[[edit](#)]


Main article: [Sports in the Las Vegas metropolitan area](#)



[Allegiant Stadium](#)



T-Mobile Arena as seen from Toshiba Plaza



The Wynn Golf Club

Las Vegas is home to several notable minor league teams, as well as the UNLV Rebels, and three major professional teams, the Las Vegas Raiders of the National Football League, the Vegas Golden Knights of the National Hockey League, and the Las Vegas Aces of the Women's National Basketball Association. The Oakland Athletics of Major League Baseball plan to move to Las Vegas in 2028.

Professional sports teams

Club	Sport	League	Venue (capacity)	Since	Titles
Las Vegas Raiders	Football	NFL	Allegiant Stadium (65,000)	2020	3[c]
Vegas Golden Knights	Ice hockey	NHL	T-Mobile Arena (17,368)	2017	1
Las Vegas Aces	Basketball	WNBA	Michelob Ultra Arena (12,000)	2018	2
Las Vegas Aviators	Baseball	PCL	Las Vegas Ballpark (10,000)	1983	2
Henderson Silver Knights	Ice hockey	AHL	Dollar Loan Center (5,567)	2021	0
Las Vegas Lights FC	Soccer	USLC	Cashman Field (9,300)	2018	0
Las Vegas Desert Dogs	Box Lacrosse	NLL	Michelob Ultra Arena (12,000)	2021	1

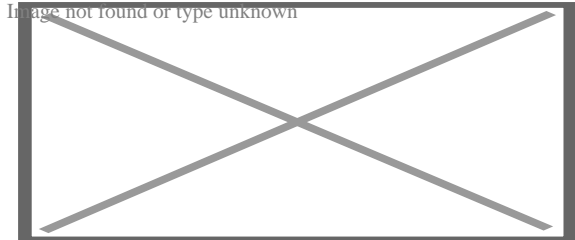
Recreation

[edit]

Las Vegas has many natural outdoor recreational options.

There are several multi-use trail systems within the valley operated by multiple organizations. The River Mountains Loop Trail is a 35-mile-long (56 km) trail that

connects the west side of the valley with Hoover Dam and Lake Mead.[73] Summerlin offers more than 150 miles of award-winning trails within the 22,500-acre (9,100 ha) community.[74] There are also the 3-mile (4.8 km) Angel Park Trail, Bonanza Trail, and the county's Flamingo Arroyo Trail,[75] I-215 West Beltway Trail (5 miles (8.0 km)), I-215 East Beltway Trail (4 miles (6.4 km)), Tropicana/Flamingo Washes Trail and the Western Trails Park Area Equestrian Trails (4 miles).[76][77]



Sunset Park at dusk

The Las Vegas Valley also hosts world class mountain biking including Bootleg Canyon Mountain Bike Park located in Boulder City which boasts itself as one of the International Mountain Biking Association's "epic rides".[78]

Education

[edit]

Primary and secondary

[edit]

The Clark County School District operates all of the public primary and secondary schools in the county with the exception of 37 sponsored public charter schools.

Selected private schools

Alexander Dawson School

Bishop Gorman High School

Faith Lutheran Jr/Sr High School

The Meadows School

Colleges and universities

[edit]

The [University of Nevada, Las Vegas](#) (UNLV) is in [Paradise](#), about three miles (5 km) south of the Las Vegas city limits and roughly two miles east of the Strip. Several national colleges, including the [University of Phoenix](#) and [Le Cordon Bleu](#), have campuses in the Las Vegas area. [Nevada State College](#), [National University](#) and [Touro University Nevada](#) are nearby [Henderson](#). The [College of Southern Nevada](#) has campuses in Las Vegas, North Las Vegas and Henderson. Henderson also is home to [DeVry University](#), as well as the [Roseman University of Health Sciences](#). The for-profit [Carrington College](#) also has a location in the Las Vegas valley.

Venues in Las Vegas

[edit]

- Music venues in Las Vegas
- Sports venues in Las Vegas
- City of Rock (Las Vegas)

See also

[edit]

- **flag** Nevada portal
- Architecture of Las Vegas
- List of Las Vegas Strip hotels
- List of people from Las Vegas
- List of restaurants in the Las Vegas Valley
- Las Vegas shows

Notes

[edit]

1. ^ An outdoor swap meet located in North Las Vegas, opened as Broadacres Swap Meet in 1977.[\[51\]](#)[\[52\]](#)[\[53\]](#)
2. ^ Opened in 1991,[\[54\]](#)[\[55\]](#) in the former Fantastik Furniture store, which originated as the Vegas Village shopping center in the 1960s.[\[56\]](#)[\[57\]](#) It has more than 500 vendor booths.[\[58\]](#)[\[59\]](#)
3. ^ Two titles were won when the team was based in [Oakland, California](#) and one was won when they were based in [Los Angeles, California](#).

References

[\[edit\]](#)

1. ^ *"Total Gross Domestic Product for Las Vegas-Henderson-Paradise, NV (MSA)". [Federal Reserve Economic Data](#). Federal Reserve Bank of St. Louis.*
2. ^ *"Metropolitan Statistical Areas and Components, December 2005, with codes". Archived from [the original](#) on February 9, 2006. Retrieved March 23, 2007.*
3. ^ *"2013 Estimates". Nevada State Demographer's Office. Archived from [the original](#) on February 9, 2014. Retrieved July 17, 2014.*
4. ^ **a b** *"Clark County, NV – FAQs/History". Retrieved December 4, 2008.*
5. ^ Spillman, Benjamin (April 15, 2009). *"LVCVA: What works here, stays here". [Las Vegas Review-Journal](#). Retrieved May 8, 2012.*
6. ^ Carroll, Laura (June 12, 2013). *"Cirque characters, comedy acts liven up travel trade show". [Las Vegas Review-Journal](#). Retrieved June 12, 2013.*
7. ^ *"Las Vegas: Bright Lights, Big City, Small Town". State of the Reunion. Archived from [the original](#) on June 2, 2013. Retrieved July 5, 2013.*
8. ^ **a b** *"Las Vegas Metro Area Population" (PDF). [clarkcountynv.gov](#). Retrieved May 18, 2025.*
9. ^ *"U.S. metro areas - ranked by Gross Metropolitan Product (GMP) 2020". Statista.*
10. ^ Lake, Richard (December 17, 2008). *"Road Warrior Q&A: Foliage removed for widening". Retrieved October 3, 2013.*
11. ^ **a b** *"Brief early history review of the Las Vegas Valley". Retrieved August 30, 2015.*
12. ^ Barbara Land, Myrick Land, "A short history of Las Vegas", University of Nevada Press, 2004, p. 4.
13. ^ David Barboza (January 24, 2007). *"Asian Rival Moves Past Las Vegas". [The New York Times](#). Retrieved August 14, 2011.*
14. ^ Donald Greenlees (January 18, 2008). *"American in Action as Macao Casinos Soar". [The New York Times](#). Retrieved June 10, 2008.*

15. ^ ["County Composition of Metropolitan Areas: 1940-2006"](#). Minnesota Population Center, University of Minnesota. Retrieved June 22, 2012.
16. ^ ["2001 Metropolitan Area Occupational Employment and Wage Estimates Las Vegas, NV-AZ MSA"](#). U.S. Bureau of Labor Statistics. December 5, 2002. Retrieved April 23, 2012.
17. ^ ["Metropolitan Areas: Concepts, Components, and Population" \(PDF\)](#). U.S. Census Bureau. 1999. Retrieved June 18, 2012.
18. ^ [a b "OMB Bulletin No. 13-01: Revised Delineations of Metropolitan Statistical Areas, Micropolitan Statistical Areas, and Combined Statistical Areas, and Guidance on Uses of the Delineations of These Areas" \(PDF\)](#). United States Office of Management and Budget. February 28, 2013. Archived (PDF) from the original on January 21, 2017. Retrieved March 20, 2013.
19. ^ [a b "Table 1. Annual Estimates of the Population of Metropolitan and Micropolitan Statistical Areas: April 1, 2010 to July 1, 2012"](#). 2012 Population Estimates. United States Census Bureau, Population Division. March 2013. Archived from the original (CSV) on April 1, 2013. Retrieved March 20, 2013.
20. ^ ["Table 2. Annual Estimates of the Population of Combined Statistical Areas: April 1, 2010 to July 1, 2012"](#). 2012 Population Estimates. United States Census Bureau, Population Division. March 2013. Archived from the original (CSV) on May 17, 2013. Retrieved March 20, 2013.
21. ^ Nevada Atlas & Gazetteer, DeLorme, c. 2010, p. 70, p. 66–67.
22. ^ Nevada Atlas & Gazetteer, p. 70.
23. ^ Nevada Atlas & Gazetteer, p. 70, p. 66–67.
24. ^ ["Description of Study Area" \(PDF\)](#). Southern Nevada Water Authority. 1987. Archived from the original (PDF) on March 28, 2012. Retrieved July 29, 2011.
25. ^ [a b John W. Bell. "Las Vegas Valley: Land Subsidence and Fissuring Due to Ground-Water Withdrawal"](#). U.S. Geological Survey. Retrieved March 6, 2012.
26. ^ Acevedo, William; Gaydos, Leonard; Tilley, Janet; Mladinich, Carol; Buchanan, Janis; Blauer, Steve; Kruger, Kelley; Schubert, Jamie. ["Urban Land Use Change in the Las Vegas Valley"](#). U.S. Geological Survey. Retrieved March 6, 2012.
27. ^ [a b c "Las Vegas Climate Book"](#). Las Vegas: National Weather Service Forecast Office. 2009. Archived from the original on May 4, 2009. Retrieved August 13, 2009.
28. ^ ["Zipcode 89119"](#). www.plantmaps.com. Retrieved June 29, 2023.
29. ^ ["Climate in Zip 89119 \(Las Vegas, NV\)"](#). www.bestplaces.net. Retrieved June 29, 2023.
30. ^ William R. Page; Scott C. Lundstrom; Anita G. Harris; Victoria E. Langenheim; Jeremiah B. Workman; Shannon A. Mahan; James B. Paces; Gary L. Dixon; Peter D. Rowley; B.C. Burchfiel; John W. Bell; Eugene I. Smith. ["Geologic and Geophysical maps of the Las Vegas 30' X 60' Quadrangle, Clark and Nye Counties, Nevada, and Inyo County, California" \(PDF\)](#). U.S. Geological Survey. Retrieved March 6, 2012.

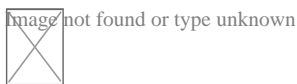
31. ^ Keith Rogers (April 11, 1999). *"Valley faults capable of healthy jolt"*. *Las Vegas Review-Journal*. Retrieved March 7, 2012.
32. ^ Wanda J. Taylor. *"Quaternary faulting and Seismic Source Characterization in the Las Vegas Metropolitan Area"* (PDF). Retrieved March 6, 2012.
33. ^ Wong, Ivan; Olig, Susan; Dober, Mark. *"The Las Vegas Valley Fault System: What If?"*. The Geological Society of America. Archived from *the original* on March 8, 2016. Retrieved March 6, 2012.
34. ^ Dwyer, Colleen. *The Colorado River and Hoover Dam Facts and Figures Archived* May 14, 2012, at the *Wayback Machine Bureau of Reclamation*, January 2012. Retrieved February 26, 2012.
35. ^ John Lippert and Jim Efstathiou Jr. *Las Vegas Running Out of Water Means Dimming Los Angeles Lights Bloomberg*, February 26, 2009. Retrieved February 26, 2012. Quote: *"in June 2007 was \$3.01 in Atlanta and 57 cents in Las Vegas"*
36. ^ Felicity Barringer. *Las Vegas's Worried Water Czar The New York Times*, September 28, 2010. Retrieved February 26, 2012.
37. ^ *"Vegas FAQs"* (PDF). Archived from *the original* (PDF) on July 4, 2010. Retrieved June 3, 2010.
38. ^ *"CNNmoney"*. CNN. Retrieved October 1, 2008. Harrah's Entertainment is now owned by Reno-based Caesar's Entertainment.
39. ^ *"For Press and Research > Stats & Facts"*. Lvcva.com. Retrieved January 10, 2009.
40. ^ *US Casino Hotels Industry Report"* IBISWorld, November 2008
41. ^ Shubinski, Jennifer (August 27, 2004). *"Onward and upward"*. *Las Vegas Sun*. Retrieved March 17, 2017.
42. ^ Smith, Hubble (January 21, 2005). *"Expert sees upside for high-rise condos"*. *Las Vegas Review-Journal*. Archived from *the original* on January 23, 2005.
43. ^ *"Downtown Project – Revitalizing Downtown Las Vegas"*. *DowntownProject.com*. Retrieved June 28, 2017.
44. ^ *"Las Vegas-Paradise, NV Economy at a Glance"*. *www.bls.gov*.
45. ^ Smith, Rod (June 26, 2006). *"Project CityCenter: Here Comes the New Look of the Strip"*. *Las Vegas Review-Journal*. Archived from *the original* on July 2, 2006.
46. ^ Hussman, Eliza (December 20, 2009). *"CityCenter gives Las Vegas a huge twist"*. *SFGATE*. Retrieved February 26, 2023.
47. ^ *"Tropicana demolition on track for late 2024 if A's receive relocation approval"*. *The Nevada Independent*. October 26, 2023. Retrieved February 8, 2024.
48. ^ *"Tropicana demolition on track for late 2024 if A's receive relocation approval"*. *The Nevada Independent*. October 26, 2023. Retrieved February 8, 2024.
49. ^ Richard (November 26, 2021). *"Las Vegas casinos"*. Information about Las Vegas casinos. Retrieved November 26, 2021.

50. ^ ["LAS VEGAS VISITOR PROFILE" \(PDF\)](#). Las Vegas Convention and Visitors Authority (GLS Research). Retrieved November 19, 2012.
51. ^ Bracelin, Jason (August 2, 2019). ["How Broadacres Marketplace was born in North Las Vegas"](#). Las Vegas Review-Journal. Retrieved January 4, 2025.
52. ^ Levitan, Corey (May 21, 2011). ["Broadacres maintains quirky, colorful approach to shopping"](#). Las Vegas Review-Journal. Retrieved January 4, 2025.
53. ^ Rodriguez, Gabriela (June 6, 2024). ["Broadacres Marketplace has evolved as a cultural institution and generational connection point"](#). Las Vegas Weekly. Retrieved January 4, 2025.
54. ^ ["Swap meet taking furniture warehouse"](#). Las Vegas Review-Journal. August 18, 1991. Retrieved January 4, 2025.
55. ^ Hogan, Jan (November 22, 2000). ["Bargains can be found at Swap Meet"](#). View News. Archived from [the original](#) on November 27, 2003.
56. ^ ["1717: The History of Fantastic Retail"](#). Fantastic Indoor Swap Meet. December 14, 2024. Retrieved January 4, 2025.
57. ^ Glionna, John M. (December 16, 2018). ["Swap meets show off the fantastic, exotic in Las Vegas"](#). Las Vegas Review-Journal. Retrieved January 4, 2025.
58. ^ Clemons, Marvin (November 2, 2020). ["Swap meet business expands in wake of pandemic that shutter others"](#). Las Vegas Review-Journal. Retrieved January 4, 2025.
59. ^ Kimbro, Madison (September 15, 2024). ["Fantastic Indoor Swap Meet expanding after over 35 years in Las Vegas valley"](#). KLAS. Retrieved January 4, 2025.
60. ^ ["Four of Las Vegas' Largest Trade Shows Return in 2015/2016"](#). [www.lvcva.com](#). Archived from [the original](#) on February 14, 2016. Retrieved February 12, 2016.
61. ^ ["Las Vegas Stats and Facts"](#). [www.lvcva.com](#). Retrieved February 12, 2016.
62. ^ ["First Friday-Las Vegas"](#). First Friday-Las Vegas. Retrieved February 20, 2011.
63. ^ ["Las Vegas Zoo closing its doors for good"](#). KTNV-TV. Archived from [the original](#) on July 23, 2014. Retrieved July 16, 2014.
64. ^ Williams, John (May 12, 2019). ["Vegas as a Literary Hub? You Bet"](#). The New York Times. ISSN 0362-4331. Retrieved October 17, 2020.
65. ^ Wet 'n' Wild Las Vegas (May 16, 2013). ["First official rides on four Wet 'n' Wild Las Vegas slides to be auctioned for Andre Agassi Foundation for Education and Opportunity Village"](#) (Press release). Retrieved June 24, 2013.
66. ^ Scheid, Jenny. ["New Presses Are the Worlds's Largest"](#). Newsbank. Las Vegas Review-Journal. Retrieved August 6, 2018.
67. ^ ["10 Newspapers That Do It Right 2018: Recognizing Success in Pioneering Newsrooms, Advertising Growth and Community Engagement – Editor & Publisher"](#). [www.editorandpublisher.com](#). Retrieved March 30, 2018.
68. ^ Rainey, James (March 8, 2006). ["Sleeping with the enemy newspaper"](#). Los Angeles Times. Retrieved March 8, 2006.

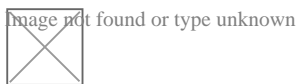
69. ^ [Las Vegas to Los Angeles Rail Corridor Improvement Feasibility Study](#) p172 *Regional Transportation Commission of Southern Nevada*, June 2007. Retrieved December 12, 2011.
70. ^ Most [arterial roads](#) are shown, as indicated on the [Nevada Department of Transportation's 2004 Roadway Functional Classification map Archived](#) June 24, 2008, at the [Wayback Machine](#). Retrieved May 2008.
71. ^ *"Frequently Asked Questions: Hydropower"*. *Bureau of Reclamation*. Archived from the original on March 23, 2010. Retrieved July 2, 2010.
72. ^ *Where Our Power Comes From* [NVEnergy](#). Retrieved February 26, 2012.
73. ^ *"Welcome to the River Mountains Trail"*. Retrieved June 16, 2011.
74. ^ *"Trails Community: Summerlin in Las Vegas, Nevada"*. Retrieved June 16, 2011.
75. ^ *"Flamingo Arroyo Trail System"*. Archived from the original on December 11, 2011. Retrieved June 16, 2011.
76. ^ *"Completed Trail Projects"*. Archived from the original on June 3, 2011. Retrieved June 16, 2011.
77. ^ *"CLARK COUNTY TRAIL SYSTEM LAS VEGAS VALLEY"* (PDF). Retrieved June 16, 2011.
78. ^ *"Bootleg Canyon"*. Retrieved February 14, 2014.

External links

[[edit](#)]



Wikimedia Commons has media related to [Las Vegas Valley](#).



Wikivoyage has a travel guide for [Las Vegas](#).

- [CAC \(Civil Applications Committee\)/USGS Global Fiducials Program web page](#) containing scientific description of the region and interactive map viewer featuring declassified high-resolution time-series imagery
- [City of Las Vegas official website](#)
- **V**

- **t**

- **e**

Las Vegas Valley

- Las Vegas MSA
- State of Nevada

- **Airports**

- Harry Reid International Airport
- North Las Vegas Airport
- Henderson Executive Airport
- Southern Nevada Supplemental Airport (planned)

LV **Transportation**

- Brightline West (planned)
- Brightline West station (planned)
- Las Vegas Monorail
- RTC Transit
- Silver Rider Transit
- Resort trams
- Loop
- Amtrak station (defunct)

- 18b The Las Vegas Arts District
- Southern Nevada Zoological–Botanical Park
- Symphony Park
 - Smith Center for the Performing Arts
- Huntridge Theater
- Lance Burton Theatre
- Las Vegas Little Theater
- Majestic Repertory Theatre
- Smith Center for the Performing Arts
- PH Live

- **v**
- **t**
- **e**

Museums in Clark County, Nevada

Arts and museums

Active

- Bellagio Gallery of Fine Art
- Boulder City/Hoover Dam Museum
- Burlesque Hall of Fame
- Clark County Museum
- Discovery Children's Museum
- Erotic Heritage Museum
- Howard W. Cannon Aviation Museum
- Imperial Palace Auto Collection
- Las Vegas Gambling Museum
- Las Vegas Historical Society
- Las Vegas Natural History Museum
- Lost City Museum
- Madame Tussauds Las Vegas
- Marjorie Barrick Museum of Art
- Mob Museum
- National Atomic Testing Museum
- Neon Museum
- Nevada State Museum
- Nevada Southern Railroad Museum
- Old Las Vegas Mormon Fort State Historic Park
- Pinball Hall of Fame

Sports

- Allegiant Stadium
- Bettye Wilson Soccer Complex
- Cashman Field
- City National Arena
- Darling Tennis Center
- Las Vegas Motor Speedway
- Las Vegas Ballpark
- Mandalay Bay Events Center
- MGM Grand Garden Arena
- New Las Vegas Stadium
- Sam Boyd Stadium
- Sphere
- T-Mobile Arena
- Thomas & Mack Center

Government

- Las Vegas City Hall
- Clark County Government Center
- Lloyd D. George Federal Courthouse
- Las Vegas Metropolitan Police Department
- Clark County Coroner's Office

Cities

- Henderson
- Las Vegas
- North Las Vegas

Census-designated places

- Blue Diamond
- Enterprise
- Paradise
- Spring Valley
- Summerlin South
- Sunrise Manor
- Whitney
- Winchester

Communities

- Aliante
- Anthem/Anthem Country Club
- Centennial Hills
- Chinatown
- Downtown Las Vegas
- Green Valley
- Lake Las Vegas
- Las Vegas Country Club
- MacDonald Highlands
- Mountain's Edge

Neighborhoods

- Paradise Palms
- Queensridge/One Queensridge Place
- Rhodes Ranch
- Seven Hills
- Southern Highlands
- Summerlin
- Summerlin South
- The Lakes
- The Ridges
- Tuscany Village
- West Las Vegas

**Research
and education**

- University of Nevada, Las Vegas
- Nevada State University
- National University
- Touro University Nevada
- College of Southern Nevada
- Roseman University of Health Sciences

**Parks and
public spaces**

- Acacia Demonstration Gardens
- Clark County Shooting Complex
- Clark County Wetlands Park
- Floyd Lamb Park at Tule Springs
- Lake Mead National Recreation Area
- Springs Preserve
- Mount Charleston
- Red Rock Canyon National Conservation Area
- Spring Mountains National Recreation Area
- Sunset Park
- Tule Springs Fossil Beds National Monument
- Valley of Fire State Park

- 63 CityCenter
- Blvd
- Bonanza Gift Shop
- The Boulevard Mall
- The Shops at Crystals
- Downtown Container Park
- Downtown Summerlin
- Galleria at Sunset
- Grand Canal Shoppes
- Fashion Show Mall
- The Forum Shops at Caesars
- Las Vegas Premium Outlets North
- Meadows Mall
- Miracle Mile Shops
- Stratosphere Tower Shops
- The Shoppes at the Palazzo
- Tivoli Village
- Town Square
- Water Street District

Area shopping

- Architecture
- History
- Timeline
- Landmarks
- Skyscrapers
- Las Vegas Strip
- Restaurants
- Michelin-starred restaurants
- Condominiums
- 1999 flood

Other

-  **Category**
-  **WikiProject**

- **v**
- **t**
- **e**

State of Nevada

Carson City (capital)

Topics

- Index
- Geography
- Government
 - Delegations
- History
 - Nevada Territory
 - World War II
- People
- Symbols
- Tourist attractions
- Transportation
- Fauna

Society

- Abortion
- Culture
- Crime
- Demographics
 - Hispanics and Latinos
 - Native Americans
- Economy
- Education
- Elections
- Gun laws
- LGBT rights
- Politics

Regions

- Black Rock Desert
- Eagle Valley
- Great Basin
- Lake Mead
- Lake Tahoe
- Las Vegas Valley
- Mojave Desert
- Pahrnagat Valley
- Sierra Nevada
- Trout Creek Mountains
- Truckee Meadows

Metro areas

- Las Vegas
- Reno

Counties

- Churchill
- Clark
- Douglas
- Elko
- Esmeralda
- Eureka
- Humboldt
- Lander
- Lincoln
- Lyon
- Mineral
- Nye
- Pershing
- Storey
- Washoe
- White Pine

**Cities and
communities**

- Alamo
- Amargosa Valley
- Austin
- Baker
- Battle Mountain
- Beatty
- Boulder City
- Caliente
- Carlin
- Carson City
- Elko
- Ely
- Enterprise
- Eureka
- Fallon
- Fernley
- Gardnerville Ranchos
- Gerlach
- Goldfield
- Hawthorne
- Henderson
- Incline Village
- Las Vegas
- Laughlin
- Lovelock
- Mesquite
- Minden
- North Las Vegas
- Panaca
- Pahrump
- Paradise
- Pioche
- Primm
- Rachel
- Reno
- Spanish Springs
- Sparks

- Bullfrog
 - Ormsby
 - Roop
- Former counties**

Nevada portal
Image: Nevada portal, well known
Flag

- **v**
- **t**
- **e**

Southern California megaregion


Metropolitan areas and cities in *italics* are located outside of California

Metropolitan Los Angeles

- Major cities: Los Angeles
- Long Beach
- Anaheim
- Santa Ana
- Santa Clarita
- Irvine
- Glendale
- Huntington Beach
- Garden Grove

Inland Empire

- Major cities: San Bernardino
- Riverside
- Fontana
- Moreno Valley
- Ontario
- Rancho Cucamonga
- Corona



San Diego– Tijuana

- Major cities: San Diego
- Tijuana
- Chula Vista
- Oceanside
- Escondido
- Rosarito

Central Coast

- Major cities: Santa Barbara
- Santa Maria
- San Luis Obispo

Las Vegas Valley

- Major cities: Las Vegas
- Henderson
- North Las Vegas

Megapolitan areas of California

Authority control databases Image not found or type unknown
[Edit this at Wikidata](#)


International

o VIAF

National

- o United States
- o Israel

About





https://lh3.googleusercontent.com/places/ANXAkqFduqDgmq9k4lInLQuSUMqvVInhJ6pQUA56GCb2yuL7tADbjMuwAdhqVmk7dgz1v_T7brD_ro0c=s1600-w203

<https://lh3.googleusercontent.com/places/ANXAkqFhPgUiZLU0iZejUnsBAOEIXw8YNUwcf5XR6iiULsxlRetflzlF0qQDYnjsFmf2QBf3NOilY3k6f3tVmeQakl=s1600-w203>

https://lh3.googleusercontent.com/place-photos/AJnk2cwO_3MLsyCW5IRThNBw2S52SYrLgFkj6W_nYzs5E0-G44nsjtFvv9W-izu7GIDprQ69MI9cn_EtGdX4p7XOLih3JNxOnAwhrTr7wfDLMryK1cUns2kR0WflaQg6OdO89OkoTJ1w203

https://lh3.googleusercontent.com/places/ANXAkqGuGdSAJ7OEKMPzr0dNzJTNA5LfGjtaB_iUWU8MdeIMLW3Lg8IVvNwWbEqFZ5iyCH3ms=s1600-w203

Things To Do in




Buckskin Basin Park

4.4 (453)



Pioneer Park

4.5 (466)



Nicholas E. Flores Jr. Park

4.2 (325)



Doc Romeo Park

4.4 (479)



Aloha Shores Park

4.4 (198)



Children's Memorial Park

4.5 (1101)



Durango Hills Park Pickleball Courts

4.6 (273)



Ed Fountain Park

4.4 (1371)



Las Vegas Mini Grand Prix Family Fun Center

4.4 (4312)

Driving Directions in

Driving Directions From TURFIT LAS VEGAS to

Driving Directions From Las Vegas Artificial Lawns to

Driving Directions From TurFresh to

Driving Directions From SYNLawn Las Vegas to

Driving Directions From Synthetic Grass Warehouse to

Driving Directions From Realturf Las Vegas to

Driving Directions From [AGW] Artificial Grass Wholesale LLC to

Driving Directions From Everything Turf Pros – Artificial Turf – Artificial Grass – Las Vegas to

Driving Directions From Leisure Lawn Artificial Grass to

Driving Directions From Las Vegas Artificial Grass to

Driving Directions From Pure Turf USA to

https://www.google.com/maps/dir/SYNLawn+Las+Vegas/Rock+N+Block+-+Turf+N+Hardscapes/@36.1043009,-115.1964405,14z/data=!3m1!4b1!4m14!4m13!1m5!1m1!1sChIJj9zcQYTGylARMPOIfb_YQNk!2m2!1d-115.1964405!2d36.1043009!1m5!1m1!1sChIJD11n_FrryIARH8EGWmcGnAE!2m2!1d-115.2343937!2d36.2187971!3e0

https://www.google.com/maps/dir/TurFresh/Rock+N+Block+-+Turf+N+Hardscapes/@36.132821,-115.186765,14z/data=!3m1!4b1!4m14!4m13!1m5!1m1!1sChIJkTcF-PbFyIARAx4Zv2vvyQU!2m2!1d-115.186765!2d36.132821!1m5!1m1!1sChIJD11n_FrryIARH8EGWmcGnAE!2m2!1d-115.2343937!2d36.2187971!3e1

https://www.google.com/maps/dir/Festival+Turf+Las+Vegas/Rock+N+Block+-+Turf+N+Hardscapes/@36.2180061,-115.196022,14z/data=!3m1!4b1!4m14!4m13!1m5!1m1!1sChIJvwlh8I7FyIAR4ZH5QYzhrNA!2m2!1d-115.196022!2d36.2180061!1m5!1m1!1sChIJD11n_FrryIARH8EGWmcGnAE!2m2!1d-115.2343937!2d36.2187971!3e3

https://www.google.com/maps/dir/Everything+Turf+Pros+--+Artificial+Turf+--+Artificial+Grass+--+Las+Vegas/Rock+N+Block+-+Turf+N+Hardscapes/@36.0913135,-115.1921581,14z/data=!3m1!4b1!4m14!4m13!1m5!1m1!1sChIJL2fqbjDryIARAWQH3I-zheg!2m2!1d-115.1921581!2d36.0913135!1m5!1m1!1sChIJD11n_FrryIARH8EGWmcGnAE!2m2!1d-

115.2343937!2d36.2187971!3e0

[https://www.google.com/maps/dir/%5BAGW%5D+Artificial+Grass+Wholesale+LLC/Rock+N+Block+-+Turf+N+Hardscapes/@36.0141114,-](https://www.google.com/maps/dir/%5BAGW%5D+Artificial+Grass+Wholesale+LLC/Rock+N+Block+-+Turf+N+Hardscapes/@36.0141114,-115.2034226,14z/data=!3m1!4b1!4m14!4m13!1m5!1m1!1sChIJXypnRN_JylARerCpKfcOIIOQ!2m2!1d-115.2034226!2d36.0141114!1m5!1m1!1sChIJD11n_FrrylARH8EGWmcGnAE!2m2!1d-115.2343937!2d36.2187971!3e1)

115.2034226,14z/data=!3m1!4b1!4m14!4m13!1m5!1m1!1sChIJXypnRN_JylARerCpKfcOIIOQ!2m2!1d-

115.2034226!2d36.0141114!1m5!1m1!1sChIJD11n_FrrylARH8EGWmcGnAE!2m2!1d-

115.2343937!2d36.2187971!3e1

[https://www.google.com/maps/dir/Las+Vegas+Artificial+Grass/Rock+N+Block+-+Turf+N+Hardscapes/@36.133405,-](https://www.google.com/maps/dir/Las+Vegas+Artificial+Grass/Rock+N+Block+-+Turf+N+Hardscapes/@36.133405,-115.2773223,14z/data=!3m1!4b1!4m14!4m13!1m5!1m1!1sChIJ9-8msNzv3KARLiPvewi2nPs!2m2!1d-115.2773223!2d36.133405!1m5!1m1!1sChIJD11n_FrrylARH8EGWmcGnAE!2m2!1d-115.2343937!2d36.2187971!3e3)

115.2773223,14z/data=!3m1!4b1!4m14!4m13!1m5!1m1!1sChIJ9-8msNzv3KARLiPvewi2nPs!2m2!1d-

115.2773223!2d36.133405!1m5!1m1!1sChIJD11n_FrrylARH8EGWmcGnAE!2m2!1d-

115.2343937!2d36.2187971!3e3

[https://www.google.com/maps/dir/Pure+Turf+USA/Rock+N+Block+-+Turf+N+Hardscapes/@36.0811771,-](https://www.google.com/maps/dir/Pure+Turf+USA/Rock+N+Block+-+Turf+N+Hardscapes/@36.0811771,-115.2112828,14z/data=!3m1!4b1!4m14!4m13!1m5!1m1!1sChIJk6OaC9bHyIARImOW65Pfuh8!2m2!1d-115.2112828!2d36.0811771!1m5!1m1!1sChIJD11n_FrrylARH8EGWmcGnAE!2m2!1d-115.2343937!2d36.2187971!3e0)

115.2112828,14z/data=!3m1!4b1!4m14!4m13!1m5!1m1!1sChIJk6OaC9bHyIARImOW65Pfuh8!2m2!1d-

115.2112828!2d36.0811771!1m5!1m1!1sChIJD11n_FrrylARH8EGWmcGnAE!2m2!1d-

115.2343937!2d36.2187971!3e0

[https://www.google.com/maps/dir/TURFIT+LAS+VEGAS/Rock+N+Block+-+Turf+N+Hardscapes/@36.2188079,-](https://www.google.com/maps/dir/TURFIT+LAS+VEGAS/Rock+N+Block+-+Turf+N+Hardscapes/@36.2188079,-115.1514675,14z/data=!3m1!4b1!4m14!4m13!1m5!1m1!1sChIJ8dpgpdvPylARF95DuffUO3Q!2m2!1d-115.1514675!2d36.2188079!1m5!1m1!1sChIJD11n_FrrylARH8EGWmcGnAE!2m2!1d-115.2343937!2d36.2187971!3e1)

115.1514675,14z/data=!3m1!4b1!4m14!4m13!1m5!1m1!1sChIJ8dpgpdvPylARF95DuffUO3Q!2m2!1d-

115.1514675!2d36.2188079!1m5!1m1!1sChIJD11n_FrrylARH8EGWmcGnAE!2m2!1d-

115.2343937!2d36.2187971!3e1

[https://www.google.com/maps/dir/Leisure+Lawn+Artificial+Grass/Rock+N+Block+-+Turf+N+Hardscapes/@35.9984328,-](https://www.google.com/maps/dir/Leisure+Lawn+Artificial+Grass/Rock+N+Block+-+Turf+N+Hardscapes/@35.9984328,-115.1927508,14z/data=!3m1!4b1!4m14!4m13!1m5!1m1!1sChIJN9GFW5zlyIARx78hNxiaFts!2m2!1d-115.1927508!2d35.9984328!1m5!1m1!1sChIJD11n_FrrylARH8EGWmcGnAE!2m2!1d-115.2343937!2d36.2187971!3e3)

115.1927508,14z/data=!3m1!4b1!4m14!4m13!1m5!1m1!1sChIJN9GFW5zlyIARx78hNxiaFts!2m2!1d-

115.1927508!2d35.9984328!1m5!1m1!1sChIJD11n_FrrylARH8EGWmcGnAE!2m2!1d-

115.2343937!2d36.2187971!3e3

[https://www.google.com/maps/dir/Turf+Distributors/Rock+N+Block+-+Turf+N+Hardscapes/@36.0391741,-](https://www.google.com/maps/dir/Turf+Distributors/Rock+N+Block+-+Turf+N+Hardscapes/@36.0391741,-115.025654,14z/data=!3m1!4b1!4m14!4m13!1m5!1m1!1sChIJXzjMKhnEylAR1y7QVdR2iA4!2m2!1d-115.025654!2d36.0391741!1m5!1m1!1sChIJD11n_FrrylARH8EGWmcGnAE!2m2!1d-115.2343937!2d36.2187971!3e0)

115.025654,14z/data=!3m1!4b1!4m14!4m13!1m5!1m1!1sChIJXzjMKhnEylAR1y7QVdR2iA4!2m2!1d-

115.025654!2d36.0391741!1m5!1m1!1sChIJD11n_FrrylARH8EGWmcGnAE!2m2!1d-

115.2343937!2d36.2187971!3e0

https://www.google.com/maps/dir/Las+Vegas+Artificial+Lawns/Rock+N+Block+-+Turf+N+Hardscapes/@36.0629946,-115.210221,14z/data=!3m1!4b1!4m14!4m13!1m5!1m1!1sChIJV04oSRjGylAR3ShboiuPuFM!2m2!1d-115.210221!2d36.0629946!1m5!1m1!1sChIJD11n_FrrylARH8EGWmcGnAE!2m2!1d-115.2343937!2d36.2187971!3e1

https://www.google.com/maps/dir/Purchase+Green+Artificial+Grass/Rock+N+Block+-+Turf+N+Hardscapes/@36.0762036,-115.1113273,14z/data=!3m1!4b1!4m14!4m13!1m5!1m1!1sChIJRRsIXYjQylARqGaNqqOql9s!2m2!1d-115.1113273!2d36.0762036!1m5!1m1!1sChIJD11n_FrrylARH8EGWmcGnAE!2m2!1d-115.2343937!2d36.2187971!3e3

https://www.google.com/maps/dir/Synthetic+Grass+Warehouse/Rock+N+Block+-+Turf+N+Hardscapes/@36.0665296,-115.2158121,14z/data=!3m1!4b1!4m14!4m13!1m5!1m1!1sChIJAQBAQoTGylAR2PlduTYWHTs!2m2!1d-115.2158121!2d36.0665296!1m5!1m1!1sChIJD11n_FrrylARH8EGWmcGnAE!2m2!1d-115.2343937!2d36.2187971!3e0

https://www.google.com/maps/dir/Realturf+Las+Vegas/Rock+N+Block+-+Turf+N+Hardscapes/@36.2410963,-115.1205544,14z/data=!3m1!4b1!4m14!4m13!1m5!1m1!1sChIJQwgkibTpylARmaElgLXFZqk!2m2!1d-115.1205544!2d36.2410963!1m5!1m1!1sChIJD11n_FrrylARH8EGWmcGnAE!2m2!1d-115.2343937!2d36.2187971!3e1

https://www.google.com/maps/dir/Purchase+Green+Artificial+Grass+North+Las+Vegas/Rock+N+Block+-+Turf+N+Hardscapes/@36.2388488,-115.1159838,14z/data=!3m1!4b1!4m14!4m13!1m5!1m1!1sChIJ69w90IzCylARjglk6aQ7apl!2m2!1d-115.1159838!2d36.2388488!1m5!1m1!1sChIJD11n_FrrylARH8EGWmcGnAE!2m2!1d-115.2343937!2d36.2187971!3e3

Driving Directions From Fountains of Bellagio to

Driving Directions From Suncoast Hotel and Casino to

Driving Directions From Paris Las Vegas to

Driving Directions From Encore Las Vegas to

https://www.google.com/maps/dir/Paris+Las+Vegas/Rock+N+Block+-+Turf+N+Hardscapes/@36.112462,-115.1707075,14z/data=!3m1!4b1!4m14!4m13!1m5!1m1!1sunknown!2m2!1d-115.1707075!2d36.112462!1m5!1m1!1sChIJD11n_FrryIARH8EGWmcGnAE!2m2!1d-115.2343937!2d36.2187971!3e0

https://www.google.com/maps/dir/Kiel+Ranch+Historic+Site/Rock+N+Block+-+Turf+N+Hardscapes/@36.2032787,-115.1404553,14z/data=!3m1!4b1!4m14!4m13!1m5!1m1!1sunknown!2m2!1d-115.1404553!2d36.2032787!1m5!1m1!1sChIJD11n_FrryIARH8EGWmcGnAE!2m2!1d-115.2343937!2d36.2187971!3e2

https://www.google.com/maps/dir/Caesars+Palace/Rock+N+Block+-+Turf+N+Hardscapes/@36.1172612,-115.176141,14z/data=!3m1!4b1!4m14!4m13!1m5!1m1!1sunknown!2m2!1d-115.176141!2d36.1172612!1m5!1m1!1sChIJD11n_FrryIARH8EGWmcGnAE!2m2!1d-115.2343937!2d36.2187971!3e1

https://www.google.com/maps/dir/Encore+Las+Vegas/Rock+N+Block+-+Turf+N+Hardscapes/@36.1294396,-115.164314,14z/data=!3m1!4b1!4m14!4m13!1m5!1m1!1sunknown!2m2!1d-115.164314!2d36.1294396!1m5!1m1!1sChIJD11n_FrryIARH8EGWmcGnAE!2m2!1d-115.2343937!2d36.2187971!3e3

https://www.google.com/maps/dir/Flamingo+Las+Vegas/Rock+N+Block+-+Turf+N+Hardscapes/@36.1166377,-115.1703905,14z/data=!3m1!4b1!4m14!4m13!1m5!1m1!1sunknown!2m2!1d-115.1703905!2d36.1166377!1m5!1m1!1sChIJD11n_FrryIARH8EGWmcGnAE!2m2!1d-115.2343937!2d36.2187971!3e0

https://www.google.com/maps/dir/Suncoast+Hotel+and+Casino/Rock+N+Block+-+Turf+N+Hardscapes/@36.1689957,-115.2908908,14z/data=!3m1!4b1!4m14!4m13!1m5!1m1!1sunknown!2m2!1d-115.2908908!2d36.1689957!1m5!1m1!1sChIJD11n_FrryIARH8EGWmcGnAE!2m2!1d-115.2343937!2d36.2187971!3e2

https://www.google.com/maps/dir/Floyd+Lamb+Park/Rock+N+Block+-+Turf+N+Hardscapes/@36.3215465,-115.2685145,14z/data=!3m1!4b1!4m14!4m13!1m5!1m1!1sunknown!2m2!1d-115.2685145!2d36.3215465!1m5!1m1!1sChIJD11n_FrryIARH8EGWmcGnAE!2m2!1d-115.2343937!2d36.2187971!3e1

https://www.google.com/maps/dir/Fountains+of+Bellagio/Rock+N+Block+-+Turf+N+Hardscapes/@36.1127187,-115.1739109,14z/data=!3m1!4b1!4m14!4m13!1m5!1m1!1sunknown!2m2!1d-115.1739109!2d36.1127187!1m5!1m1!1sChIJD11n_FrryIARH8EGWmcGnAE!2m2!1d-115.2343937!2d36.2187971!3e3

Reviews for



Josh Bodell

(5)

Eric and team did an amazing job. They worked with me for months while I got HOA approval for the project. Once they began working they were great, going over everything in detail and making sure things were perfect. This project included wall repair, stucco and paint repair, paver and turf installation. Extremely satisfied with this experience.



Shana Shapiro

(5)

Chris, the design consultant, Dave the production manager, along with their install team Opulent were affordable, upfront with costs, efficient and professional. Attached are some before and after pictures. Highly recommend their services.



Dawna OgleYohe

(5)

My initial contact was with Ray, whom did an excellent job giving me an estimate on what I wanted done in my small yard and walkway., the guys that came out and did the work were superior. They did an excellent job. I'm very pleased with this company. I will highly recommend them to family and friends, and I will be using them in the near future for other little projects.



Zachary Maley

(5)

Albert and his team at RockNBlock are the definition of true professionals. At the end of our project, there were a couple of outstanding issues. When Albert heard I was dissatisfied with the original work, he immediately called me to discuss the next steps. After coming over and walking the property, he came up with multiple solutions to the issues, and his team started the following Tuesday. Within a couple of days, our backyard has never looked better. They did an unbelievable job and went above and beyond anything we expected. I can not recommend this crew enough. It is rare to find vendors who will go out of their way to ensure their customers are 100% happy. For any landscaping projects around the valley – going with RockNBlock is a safe bet.



Rob Foster

(5)

We have been working with AI and the team for many years (8) to be exact. We have had the pleasure of working with many of their clients throughout this time and we absolutely love how their clients are so pleased with the work they do and the outcome of the projects! The sales team and staff have been very supportive and professional and that's hard to come by. We look forward to many more years of this partnership with a very positive and motivated company that's always looking out for the best interests of the community!

<https://www.google.com/maps/reviews/data=!4m8!14m7!1m6!2m5!1sChZDSUhNMG9nS0VJQ0FnSUNUS>

<https://www.google.com/maps/reviews/data=!4m8!14m7!1m6!2m5!1sChZDSUhNMG9nS0VJQ0FnSURbSYfg%7CCgsl9OTbtwYQ2O-gbA%7C?hl=en-US>

<https://www.google.com/maps/reviews/data=!4m8!14m7!1m6!2m5!1sChdDSUhNMG9nS0VJQ0FnTUNUS>

<https://www.google.com/maps/reviews/data=!4m8!14m7!1m6!2m5!1sChZDSUhNMG9nS0VJQ0FnSUR0eQ%7CCgwl8v-5uQYQwNC54gl%7C?hl=en-US>

<https://www.google.com/maps/reviews/data=!4m8!14m7!1m6!2m5!1sChdDSUhNMG9nS0VJQ0FnTURM-VygE%7C?hl=en-US>

<https://www.google.com/maps/reviews/data=!4m8!14m7!1m6!2m5!1sChZDSUhNMG9nS0VJQ0FnSUCQl%7C?hl=en-US>

Greener Earth in 2025: A Possibility?[View GBP](#)

Greener Earth in 2025: A Possibility?

Rock N Block

Phone : 888 894 2486

Email : info@rocknblocklandscape.com

City : Las Vegas, NV

State : United States

Zip : 89108

Address : 3267 N Torrey Pines Dr

[Google Business Profile](#)

[Google Business Website](#)

Company Website : <https://rocknblocklandscape.com/>

USEFUL LINKS

[landscaping designer](#)

[Landscape Stylist](#)

[Garden Designer](#)

[Landscape Contractor](#)

[Landscape Architect](#)

[Landscape Specialist](#)

LATEST BLOGPOSTS

[landscaping las vegas](#)

[landscaping](#)

[backyard landscaping](#)

[landscape Blog](#)

[Landscaping Las Vegas](#) | [Landscaping Henderson](#) | [Landscaping North Las Vegas](#) |

[Landscaping Pahrump](#) | [Landscaping Paradise](#) | [Landscaping Summerline](#) | [Landscaping Mesquite](#) | [Landscaping Spring valley](#)

Follow us